

Roadbook



SEPTEMBER 28TH - OCTOBER 01ST



RALLY CHILE BIOBÍO

WWW.RALLYCHILEBIOBIO.COM



COPEC **arauco**






Tracing and editing of this Road Book was carried out in May 2023 and reporting conditions of the roads and the signals during the tracing.

Any significant modifications of the traffic which may arise subsequent to the printing of the Road Book, will advise by Bulletin.

Should the case arise that a SS becomes unfit or unavailable for use by rally cars, an Alternative Route to the successive TC has already been established at the end of this book.

Without indications, go straight ahead to main road.

Speed limits / Límites de velocidad

Motorway / Autopista 

Other roads / Carretera 

Built up areas / Centro habitado 

El trazado y la edición de este Road Book se llevó a cabo en Mayo de 2023 y el reporte de las condiciones de los caminos y de las señales durante el trazado.

Cualquier modificación significativa del tráfico que pueda surgir posterior a la impresión del Road Book se notificará en el Boletín.

En caso de que una Prueba Especial quede incapacitada o no disponible para su uso por auto de rally, una Ruta Alternativa para el Tramo Cronometrado consecutivo ya a sido establecida al final de este libro.

De no haber indicaciones, dirigirse directamente al camino principal.

TRIP- MASTER CALIBRATION / TRIP- MASTER CALIBRACION

Ruta National 156  (Concepción - Nacimiento) : km 2 - km 6

Real distance / Distancia real : 4.00 km

Noted distance / Distancia anotada : 4.00 km



GPS Units / GPS Unidad

S37 36.540 - W73 22.375


degrees - minutes - millesimal of minute


grados - minutos - millesimas de minuto


**Rally HQ - Direccion de Carrera
+ 56 964 346680**


**Ambulance - Ambulancia
131**

RALLY SIGNS / RALLYE SIGNES


	TIME CONTROL CONTROL HORARIO
---	---------------------------------


	SPECIAL STAGE FINISH FINAL PRUEBA ESPECIAL
---	---


	SPECIAL STAGE START LARGADA PRUEBA ESPECIAL
---	--

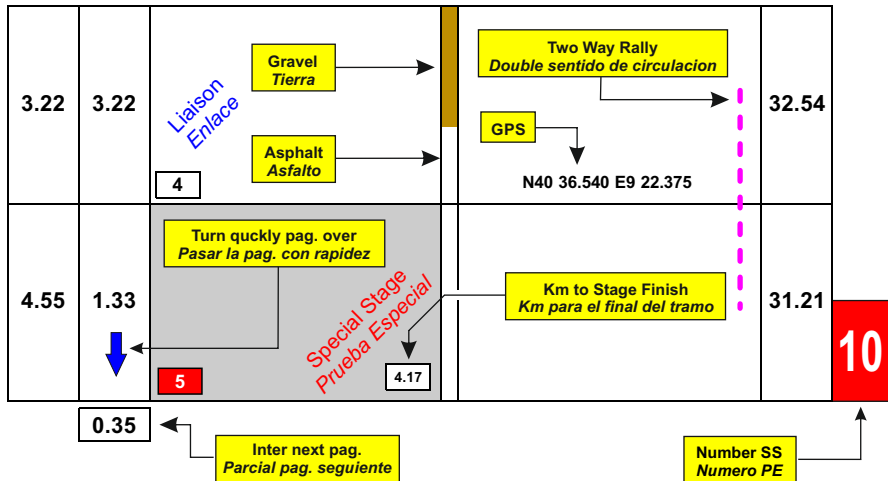
	SPECIAL STAGE STOP CONTROL PRUEBA ESPECIAL STOP CHEQUE
---	---

	RADIO COMMUNICATION POINT PUNTO RADIO
---	--

	MEDICAL POINT AMBULANCIA
---	-----------------------------

	PASSAGE CONTROL CONTROL DE PASO
---	------------------------------------

	REFUEL ZONE REPOSTAGE
---	--------------------------



53.3 INCIDENT ON A SPECIAL STAGE

53.3.1 In the case of an accident where urgent medical attention is required, the following applies:

- The SOS display on the FIA Safety tracking device must be activated as soon as possible.
- When possible, the red “SOS” sign should immediately be displayed to the following cars and to any helicopter attempting to assist.
- As soon as possible, the red triangle must be placed in a conspicuous position on the same side of the road as the car at least 50 metres before the car’s position, in order to warn following drivers, even if the car is off the road.

53.3.2 Any crew which has the red “SOS” sign displayed to them, or which sees a car which has suffered an accident and the OK sign is not shown, shall immediately and without exception stop to render assistance. All following cars shall also stop. The second car at the scene shall proceed to inform the next radio point. Subsequent cars shall leave a clear route for emergency vehicles. All crews stopping under this procedure will be allocated a time in line with Art. 52.

53.3.3 In the case of an accident where immediate medical intervention is not required, or of a car stopping for any other reason on or beside a special stage, whether temporarily or permanently, the following applies:

- The OK display on the FIA Safety tracking device must be activated within one minute.
- The green “OK” sign must immediately be displayed to the following cars and to any helicopter attempting to assist. If the crew leaves the vehicle, the “OK” sign must be displayed so that it is clearly visible to all the other competitors.
- The red triangle must be placed in a conspicuous position on the same side of the road as the car by a member of the crew at least 50 metres before the car’s position, in order to warn following drivers, even if the car is off the road.

53.3.4 Should it not be possible, or for whatever reason, to display the OK/SOS board in any of the above situations, this may be replaced by an evident and clearly understandable sign language shown by the crew outside of the car:

- an arm and thumb up to indicate "OK"
- crossed arms above the head to indicate "SOS".

53.3.5 Any crew which is able but fails to comply with any of the above rules will be reported by the Clerk of the Course to the Stewards.

53.3 INCIDENTE EN UNA PRUEBA ESPECIAL

53.3.1 En el caso de un accidente en que se requiera atención médica urgente, se aplica lo siguiente :

- La visualización SOS en el dispositivo de seguimiento de la Seguridad de la FIA debe ser activada cuanto antes.
- Cuando sea posible, el símbolo SOS rojo debe ser mostrado a los autos que siguen y a cualquier helicóptero que esté intentado brindar asistencia.
- El triángulo rojo debe ser puesto en una posición visible, en el mismo lado del camino en que esté el auto, por un miembro de la tripulación, al menos 50 metros ante de la posición del auto, para así advertir al los pilotos que siguen, incluso si el auto está fuera del camino.

53.3.2 Cualquier tripulación a la que se le haya mostrado el símbolo SOS rojo, o que vea a un auto que haya sufrido un accidente donde ambos miembros de su tripulación se vean dentro del auto pero que no estén mostrando el símbolo rojo SOS, debe, inmediatamente y sin excepción, detenerse a prestar asistencia. Todos los autos que le sigan también deben detenerse. El segundo auto en llegar a la escena debe proceder a informar al próximo punto de radio. Los autos posteriores deben dejar una vía libre a los vehículos de emergencia.

53.3.3 En el caso de un accidente donde no se requiera intervención médica inmediata, o en el de un auto que se detenga por cualquier otro motivo, en o a un lado de una prueba especial, ya sea permanente o temporalmente, se aplica lo siguiente:

- La visualización OK en el dispositivo de seguimiento de la Seguridad de la FIA debe ser activada dentro de un minuto.
- El símbolo OK verde debe ser mostrado a los autos que siguen y a cualquier helicóptero que esté intentando brindar asistencia. Si la tribulación baja del auto, el símbolo OK debe ser mostrado para que sea claramente visible a todo los demás competidores.
- El triángulo rojo debe ser puesto en una posición visible, en el mismo lado del camino en que esté el auto, por un miembro de la tripulación, al menos 50 metros ante de la posición del auto, para así advertir a los pilotos que siguen, incluso si el auto está fuera del camino.

53.3.4 Si no fuera posible, o por cualquier motivo, mostrar la placa OK/SOS en cualquiera de las situaciones anteriores, esto puede sustituirse por un signo evidente y claramente comprensible lenguaje mostrado por la tripulación fuera del coche:

- un brazo y pulgar hacia arriba para indicar "OK"
- cruzar los brazos por encima de la cabeza para indicar "SOS".

53.3.4 Cualquier tripulación que esté capacitada pero falle en cumplir cualquiera de las reglas que aparecen arriba será reportada por el Director de Carrera a los Comisarios de Carrera.

HOSPITALS - HOSPITALES

Hospital Regional GGB

+56 (41)2722500

San Martín 1436

CONCEPCION

Complejo Asistencial Dr.Victor Rios Ruiz

+56 (43)2336000

Avenida Ricardo Vicuña 147

Secretaría: +56(43)2336001

LOS ANGELES

Hospital de Nacimiento

OIRS: +56(41)2332970

Red Panamericana s/n

Urgencia: +56(41)2332991

NACIMIENTO

Secretaría: +56(41)2332972

Hospital de Laja

OIRS: +56(43)2332634

Baquedano 300

SOME: +56(41)2332670

LAJA

Secretaría: +56(41)2332632

Hospital de Huépil

Urgencia: +56(41)2332554

12 de Febrero 233

SOME: +56(41)2332582

HUEPIL

Hospital de Yumbel

























Urgencia: +56(41)2332398

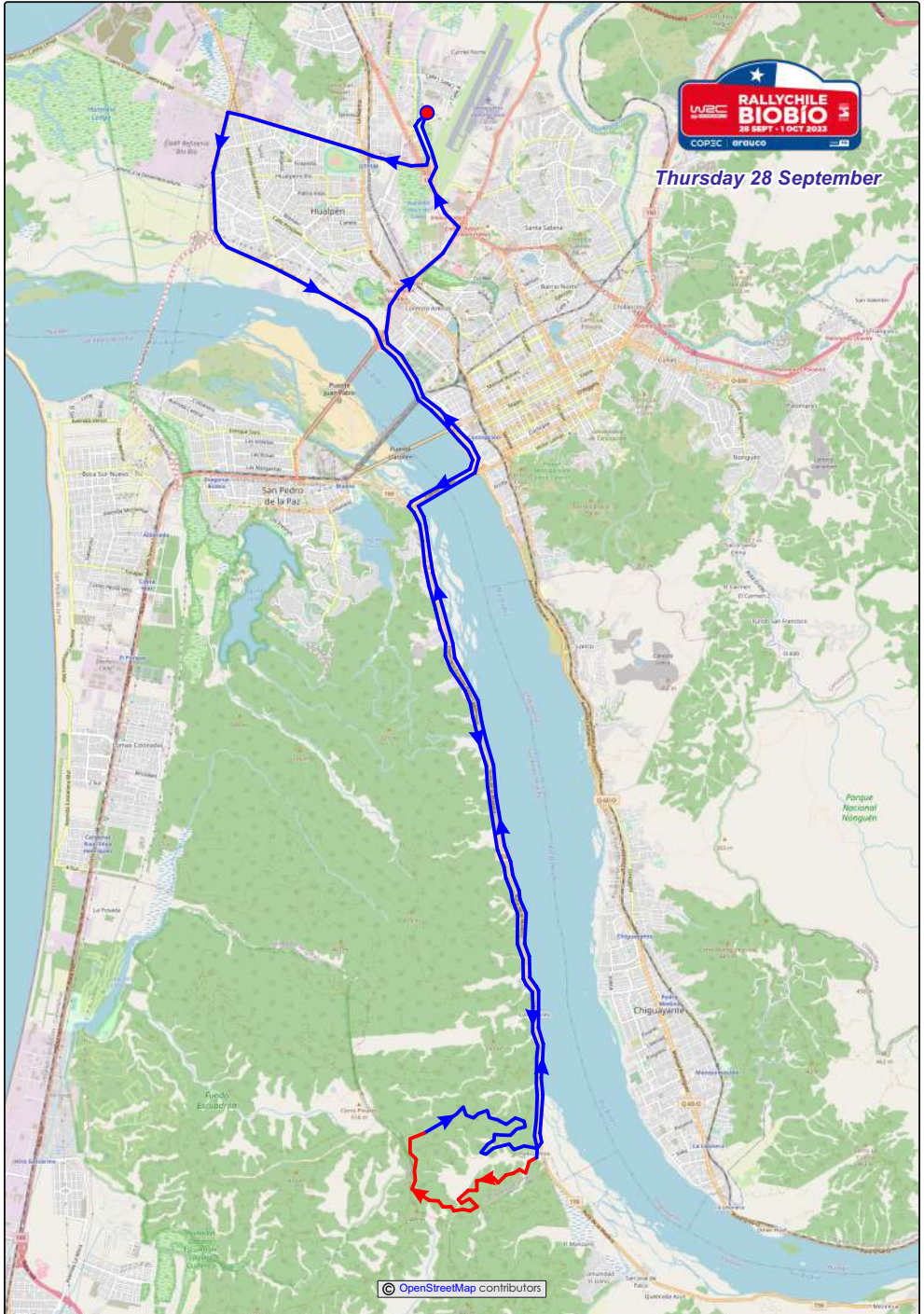
Castellón 251

Mesa Central: +56(41)2332350

YUMBEL

SYMBOLS - SYMBOLES

	Podium		National , Provincial Road Route National , Provinciale
	Take Care Attention		Power Box Cabine Electrique
	Direction		Road Signs Panneaux Routieres
	Bridge Pont		Reverse Signs Panneaux Renversees
	Tunnel		Traffic-lights Feu
	Underbridge Passage sous un pont		Gate Portail
	Railway Chemin de Fer		Follow the Direction Direction a Suivre
	Landslide Eboulement		Do not Follow the Direction Direction a ne pas Suivre
	Tree Arbre		Locality Pannel Panneau de Localite
	Bump Dos d' Ane		Locality Localite
	Climb - Descent Montee - Descente		House , Church Maison , Eglise
	Fountain Fontaine		Cemetery Cimetiere



Rally Chile BioBio 2023

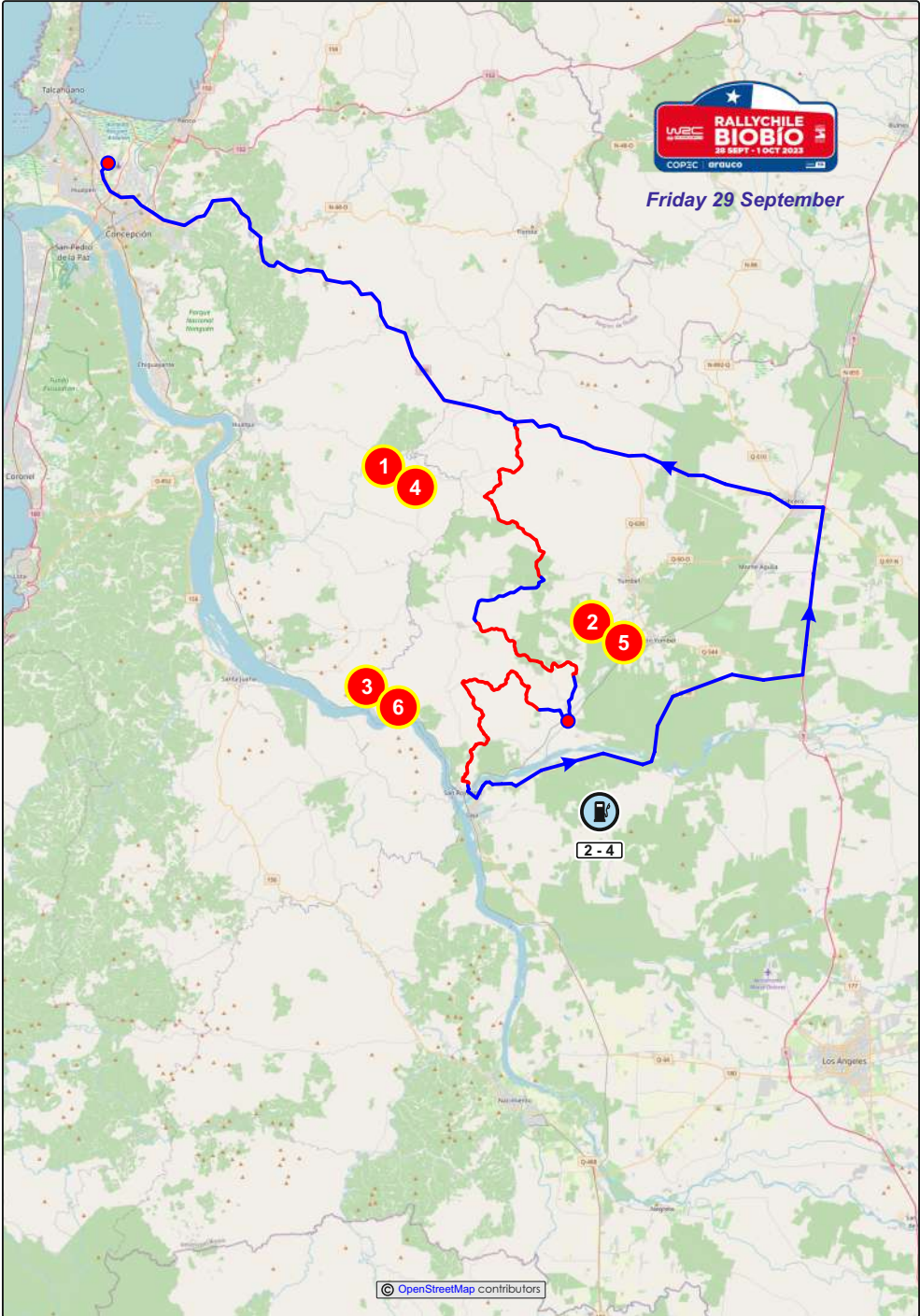
SHAKEDOWN

Thursday, 28 September 2023

TC	Location	SS dist.	Liaison dist.	Total dist.	Target time	1st car due
RZ 0	Refuel Distance to next Refuel					
TCSD	Rio Biobio		28,54	28,54		07:56
SD	Shakedown Bio Bio	5,75			00:05	08:01
			29,65	35,40		
TCCS	Ceremonial Start, Los Angeles					19:00
				<i>Sunrise</i>	<i>07:32</i>	<i>Sunset</i> 19:53

v.1.3 15.08.2023

Shakedown



Rally Chile BioBio 2023

SECTIONS 1 & 2
Friday, 29 September 2023

TC	Location	SS dist.	Liaison dist.	Total dist.	Target time	1st car due
0	Service OUT					07:30
RZ	Refuel			0,74		
1	Distance to next Refuel	(33,11)	(65,26)	(98,37)		
1	Salida La Florida	-	52,98	52,98	01:02	08:32
SS 1	Pulperia 1	19,77				08:35
2	Parada Rere	-	8,82	28,59	00:55	09:30
SS 2	Rere 1	13,34				09:33
RZ	Remote Refuel TBC			4,20		
2	Distance to next Refuel	(23,32)	(137,52)	(160,84)		
3	Puente Paso El Barro	-	8,05	21,39	00:51	10:24
SS 3	Rio Claro 1	23,32				10:27
3A	Technical Zone & Regroup IN	-	132,93	156,25	02:00	12:27
3B	Technical Zone/Regrouping OUT - (Flexi) Service IN				00:40	13:07
	(Flexi) Service A	(56,43)	(202,78)	(259,21)	00:30	
3C	Service OUT					13:37
RZ	Refuel			0,74		
3	Distance to next Refuel	(33,11)	(65,26)	(98,37)		
4	Salida La Florida	-	52,98	52,98	01:02	14:39
SS4	Pulperia 2	19,77				14:42
5	Parada Rere	-	8,82	28,59	00:55	15:37
SS5	Rere 2	13,34				15:40
RZ	Remote Refuel TBC			4,20		
4	Distance to next Refuel	(23,32)	(137,52)	(160,84)		
6	Puente Paso El Barro	-	8,05	21,39	00:51	16:31
SS6	Rio Claro 2	23,32			-	16:34
6A	Technical Zone IN	-	132,93	156,25	02:00	18:34
6B	Technical Zone OUT - Flexi Service IN				00:10	(18:44)
	Flexi Service B	(56,43)	(202,78)	(259,21)	00:45	
6C	Flexi Service OUT/ Parc Fermé IN *					(19:29)
	<i>All cars (except P1 and restarting crews) must enter Parc Fermé no later than:</i>					22:44
	Friday Totals	112,86	405,56	518,42		

* Early arrival is permitted.
15.08.2023

Sunrise	07:31	Sunset	19:54
---------	-------	--------	-------

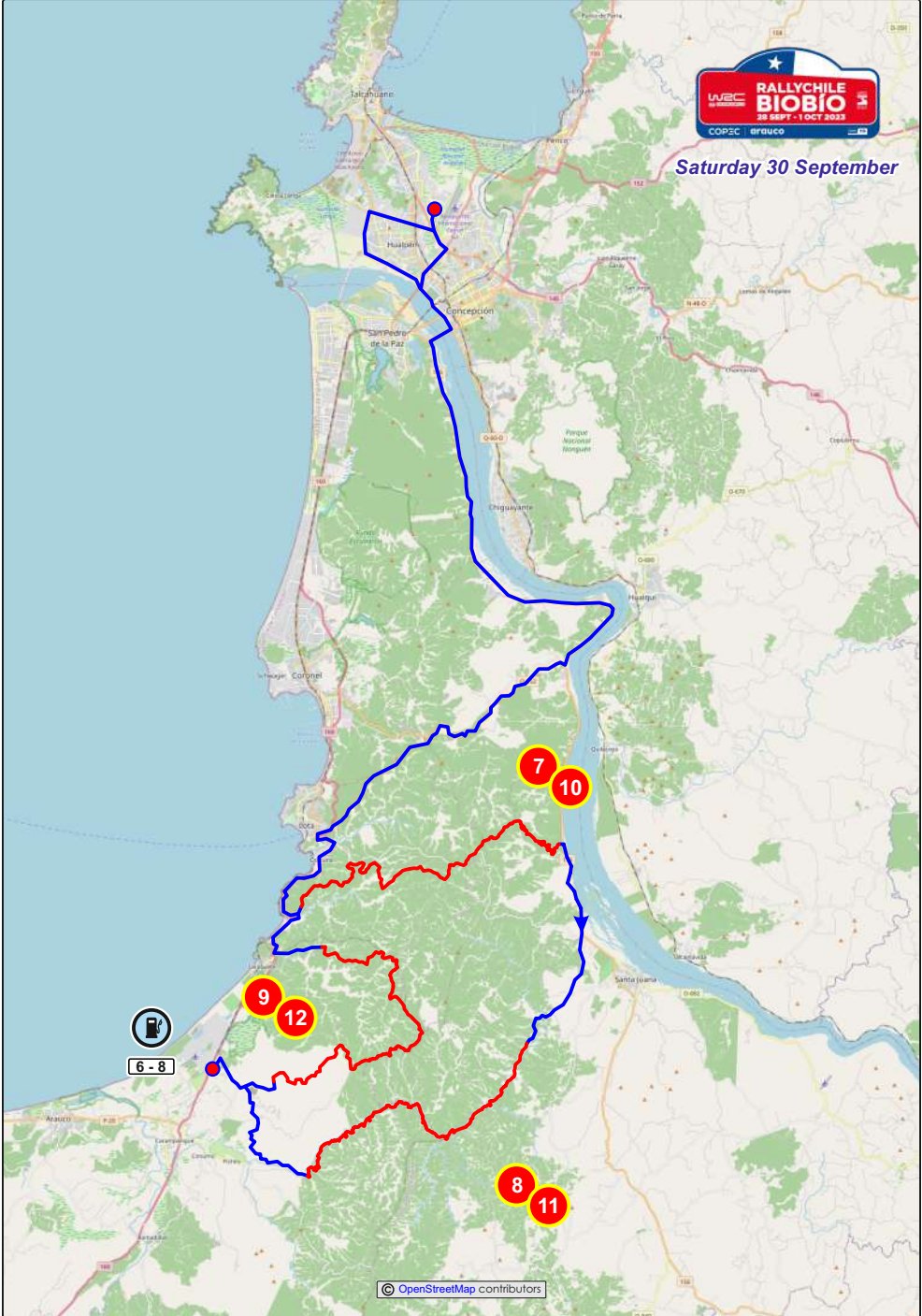
v.1.3

Section 1

Section 2



Saturday 30 September



Rally Chile BioBio 2023

SECTIONS 3 & 4
Saturday, 30 September 2023

TC	Location	SS dist.	Liaison dist.	Total dist.	Target time	1st car due
6D	Parc Fermé OUT					06:35
RZ	Refuel		0,74			
5	Distance to next Refuel	(48,28)	(104,2)	(152,48)		
7	Salida Chivilingo	-	74,21	74,21	01:19	07:54
SS7	Chivilingo 1	27,19				07:57
8	Camping Lomas del Rio Lia		16,97	44,16	01:01	08:58
SS8	Rio Lia 1	21,09				09:01
RZ	Remote Refuel Arauco		13,76			
6	Distance to next Refuel	(28,72)	(79,85)	(108,57)		
9	Arauco	-	18,71	39,80	00:58	09:59
SS9	Maria de las Cruces 1 (Live TV)	28,72			-	10:05
9A	Technical Zone & Regroup IN		74,16	102,88	01:57	12:02
9B	Technical Zone/Regroup OUT - (Flexi) Service IN				01:03	13:05
	(Flexi) Service C	(77,)	(184,05)	(261,05)	00:30	
9C	Service OUT					13:35
RZ	Refuel		0,74			
7	Distance to next Refuel	(48,28)	(104,2)	(152,48)		
10	Salida Chivilingo	-	74,21	74,21	01:19	14:54
SS10	Chivilingo 1	27,19				14:57
11	Camping Lomas del Rio Lia		16,97	44,16	01:01	15:58
SS11	Rio Lia 2	21,09				16:01
RZ	Remote Refuel Arauco		13,76			
8	Distance to next Refuel	(28,72)	(79,85)	(108,57)		
12	Arauco	-	18,71	39,80	00:58	16:59
SS12	Maria de las Cruces 2 (Live TV)	28,72			-	17:05
12A	Technical Zone IN		74,16	102,88	01:57	19:02
12B	Technical Zone OUT - Flexi Service IN				00:10	19:12
	Flexi Service D	(77,00)	(184,05)	(261,05)	00:45	
12C	Flexi Service OUT/ Parc Fermé IN *					(19:57)
	<i>All cars (except P1 and restarting crews) must enter Parc Fermé no later than:</i>					23:12
	Saturday Totals	154,00	368,10	522,10		

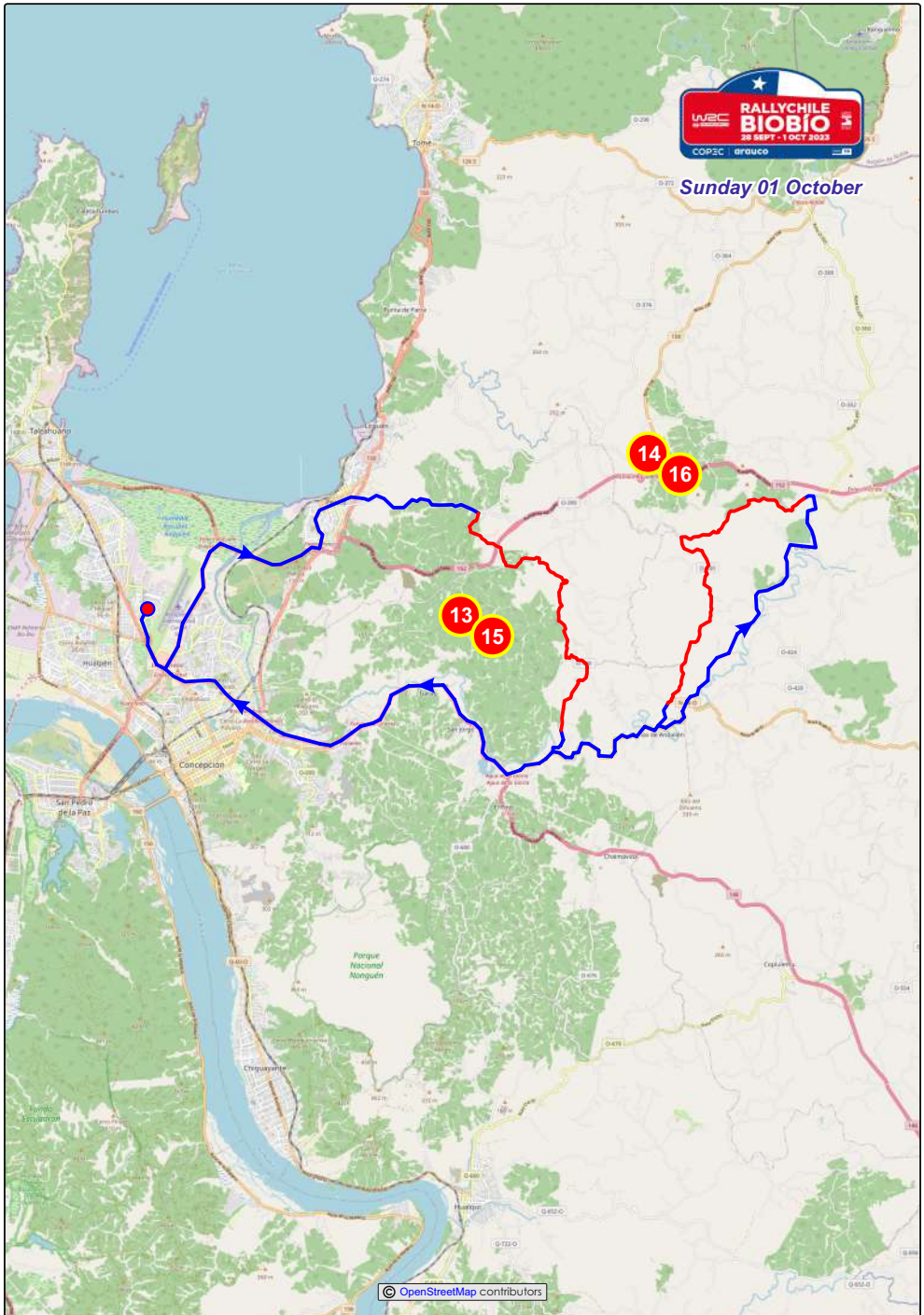
* Early arrival is permitted.

Sunrise	07:29	Sunset	19:55
---------	-------	--------	-------

v.1.3 15.08.2023

Section 3

Section 4



Rally Chile BioBio 2023

SECTIONS 5,6 & 7
Sunday, 1 Octobre 2023

TC	Location	SS dist.	Liaison dist.	Total dist.	Target time	1st car due
12D	Parc Fermé OUT					07:22
RZ	Refuel		0,74			
9	Distance to next Refuel	(27,06)	(71,95)	(99,01)		
13	Penco	-	22,36	22,36	00:42	08:04
SS13	Las Pataguas 1	13,20			-	08:07
14	Juan Chico		20,50	33,70	00:52	08:59
SS14	El Poñen 1 (Live TV)	13,86				09:05
14A	Technical Zone & Regroup IN	-	29,09	42,95	00:55	10:00
14B	Technical Zone/Regroup OUT - (Flexi) Service IN				00:40	10:40
	(Flexi) Service E	(27,06)	(71,95)	(99,01)	00:15	
14C	Service OUT					10:55
RZ	Refuel		0,74			
10	Distance to next Refuel	(27,06)	(72,84)	(99,9)		
15	Penco	-	22,36	22,36	00:42	11:37
SS15	Las Pataguas 2	13,20				11:40
15A	Puente Roa - Regrouping IN		20,33	33,53	00:40	12:20
16	Puente Roa - Regrouping OUT/ Juan Chico		0,86	0,86	00:48	13:08
SS16	Wolf Powerstage El Poñen 2 (Live TV)	13,86				13:15
16A	Technical Zone IN - Holding & Podium		29,09	42,95	01:05	14:20
	Podium					(15:20)
		(27,06)	(72,64)	(99,7)		
	Parc Fermé IN*	-	0,20	0,20	00:05	15:25
	Sunday Totals	54,12	144,79	198,91		

v.1.3 * Early arrival is permitted.
15.08.2023

<i>Sunrise</i>	07:28	<i>Sunset</i>	19:56
----------------	-------	---------------	-------

Section 5

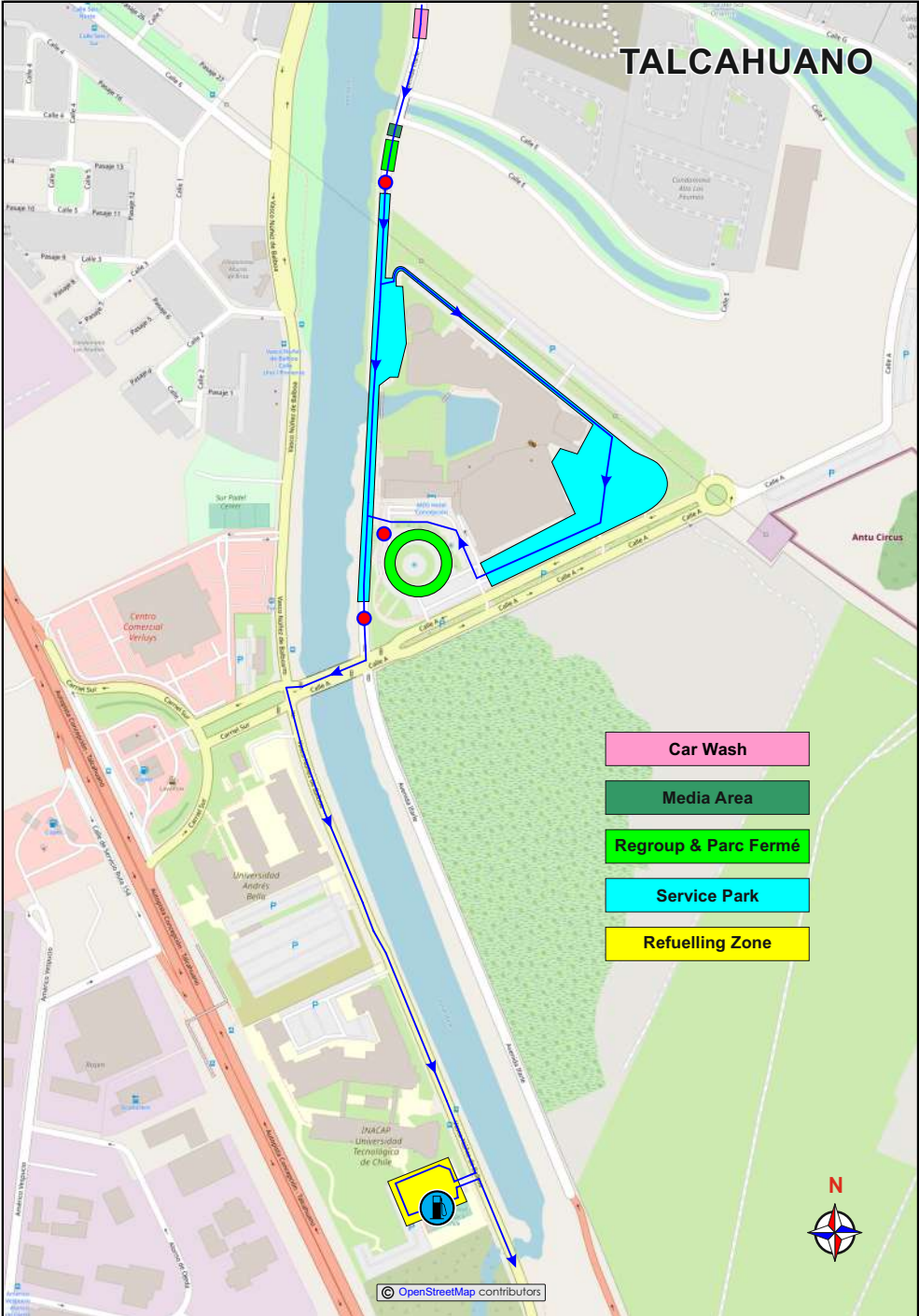
Section 6

Section 7

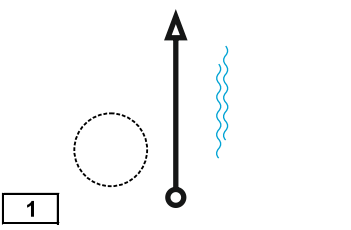

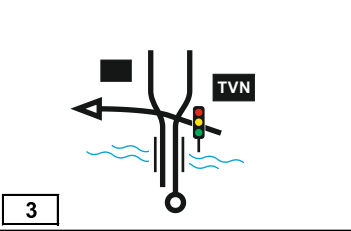
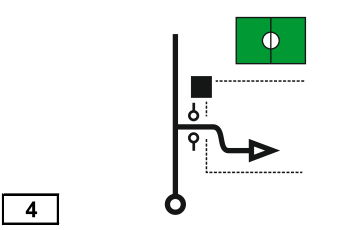
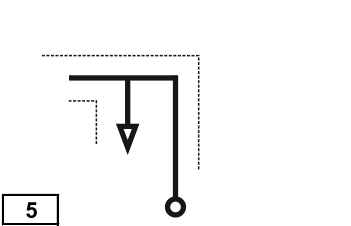
TOTALS OF THE RALLY

	SS	Liaison	Total	%
Friday, 29 September 2023	112,86	405,56	518,42	21,77%
Sections 1 & 2 - 6 Special Stages				
Saturday, 30 September 2023	154,00	368,10	522,10	29,50%
Sections 3 & 4 - 6 Special Stages				
Sunday, 1 October 2023	54,12	144,79	198,91	27,21%
Sections 5, 6 & 7 - 4 Special Stages				
Total - 16 Special Stages	320,98	918,45	1239,43	25,90%

TALCAHUANO

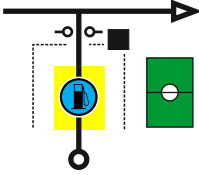
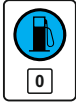
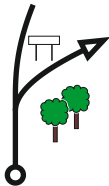

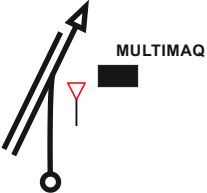

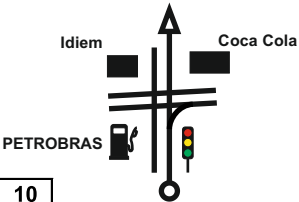


TC	SERVICE OUT	Distance	Date <i>Thu 28</i>
TC	SD RIO BIOBIO	28,54	Section
		Average	Target Time

DISTANCE		Direction	A G	Information	Km to go
Total	Partial				
0,00	0,00			S36 46.655 W73 04.494	28,54
0,03	0,03				28,51
0,11	0,08				28,43
0,64	0,53				27,90
0,71	0,07				27,83

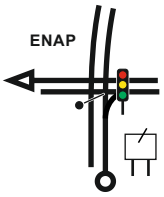
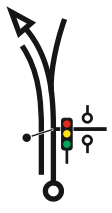
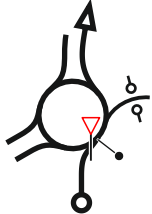

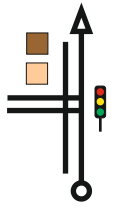
0,03

TC	SERVICE OUT		Distance	Date <i>Thu 28</i>
TC	SD	RIO BIOBIO	28,54	Section
			Average	Target Time

DISTANCE		Direction	A G	Information	Km to go
Total	Partial				
0,74	0,03	 6		 S36 46.975 W73 04.448	27,80
0,98	0,24	 7			27,56
1,21	0,23	 8			27,33
3,52	2,31	 9			25,02
4,75	1,23	 10			23,79

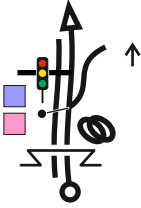
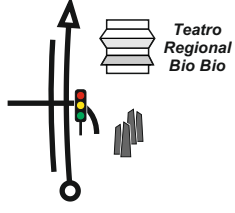
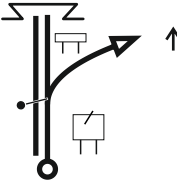
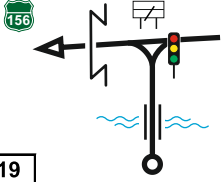
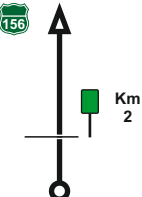
0,23

TC	SERVICE OUT	Distance	Date <i>Thu 28</i>
TC	SD RIO BIOBIO	28,54	Section
		Average	Target Time

DISTANCE		Direction	A G	Information	Km to go
Total	Partial				
4,98	! 0,23	 11		<div style="border: 1px solid green; padding: 5px; margin-bottom: 10px;"> ↑ Caleta Lengua 6 ← Ramuncho 13 ← Caleta Chome 13 </div> <p>! Keep the Left Line</p>	23,56
6,20	1,22	 12			22,34
8,68	2,48	 13			19,86
11,30	2,62	 14		<div style="border: 1px solid green; padding: 5px; margin-bottom: 10px;"> ↑ Concepcion Chiguayante </div>	17,24
12,71	1,41	 15			15,83

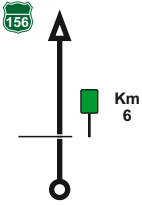
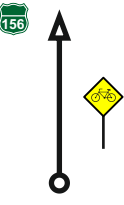
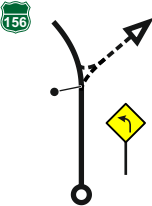

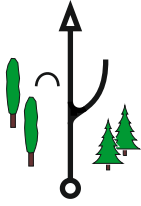
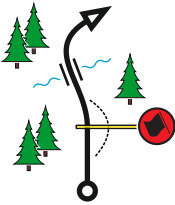



0,50

TC	SERVICE OUT	Distance	Date <i>Thu 28</i>
TC	SD RIO BIOBIO	28,54	Section
		Average	Target Time

DISTANCE		Direction	A G	Information	Km to go
Total	Partial				
13,21	0,50				15,33
13,73	0,52				14,81
14,08	0,35			<p>San Pedro ↗</p> <p>CHIGUAYANTE ↑</p> <p>SAN PEDRO DE LA PAZ →</p> <p>! Keep the Right Line</p>	14,46
15,67	1,59			<p>Nacimiento Santa Juana ←</p> <p>San Pedro de la Paz →</p> <p>(Puente Chacabuco)</p>	12,87
17,77	2,10			<p>TRIPMASTER CALIBRATION Start</p>	10,77

4,00

TC	SERVICE OUT	Distance	Date <i>Thu 28</i>
TC	SD RIO BIOBIO	28,54	Section
		Average	Target Time

DISTANCE		Direction	A G	Information	Km to go
Total	Partial				
21,77	4,00	 <div style="border: 1px solid black; padding: 2px; display: inline-block;">21</div>		TRIPMASTER CALIBRATION End	6,77
27,64	5,87	 <div style="border: 1px solid black; padding: 2px; display: inline-block;">22</div>			0,90
28,24	0,60	 <div style="border: 1px solid black; padding: 2px; display: inline-block;">23</div>			0,30
28,33	0,09	 <div style="border: 1px solid black; padding: 2px; display: inline-block;">24</div>			0,21
28,54	0,21	 <div style="border: 2px solid red; padding: 2px; display: inline-block; color: white; font-weight: bold;">25</div>		 <div style="border: 1px solid black; padding: 2px; display: inline-block; font-weight: bold;">SD</div>  	0,00
		S36 57.254 W73 02.987			

SHAKEDOWN BIOBIO

Medical (+) Radio (X) (⚡)

2

1



Start	0,00	S36 57.254 W73 02.987
INT 1	2,38	S36 57.715 W73 03.962
INT 2	4,51	S36 57.569 W73 04.589
End	5,75	S36 57.031 W73 04.454
Stop	6,04	S36 56.955 W73 04.285

© OpenStreetMap contributors

SHAKEDOWN BIOBIO



START SS



END SS

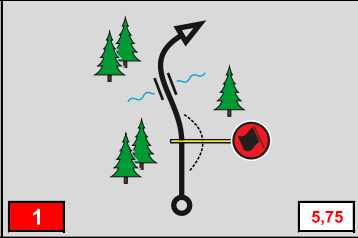



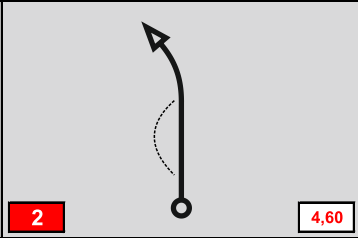
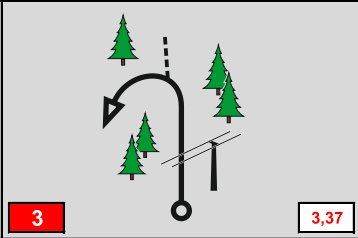
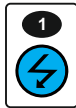
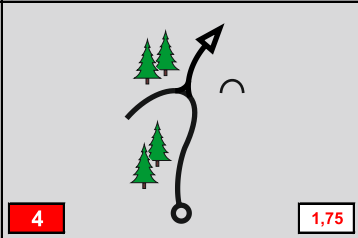
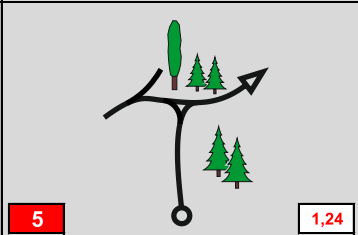
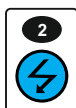


STOP SS



TC	SD	RIO BIOBIO	Distance	Date	Thu 28
TC	SD	RIO BIOBIO	11,28	Section	
SS	Shakedown Biobio		Average	Target Time	
SD		Km 5,75			

DISTANCE		Direction	A G	Information	Km to go
Total	Partial				

SD	0,00	0,00		1	5,75	 SD	 	11,28
	1,15	1,15		2	4,60			10,13
	2,38	1,23		3	3,37		S36 57.715 W73 03.962	8,90
	4,00	! 1,62		4	1,75			7,28
	4,51	0,51		5	1,24		S36 57.569 W73 04.589	6,77
	1,07							

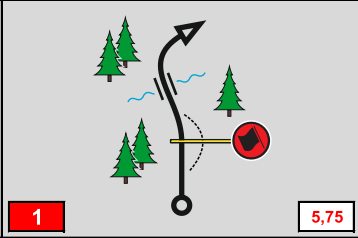
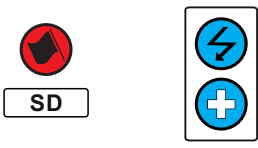
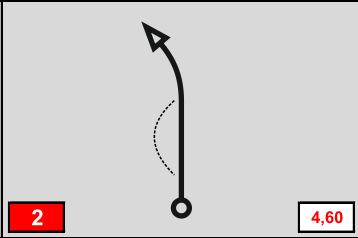
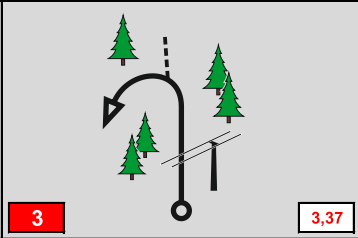
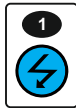
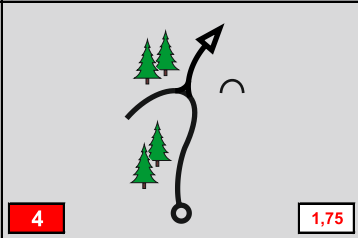
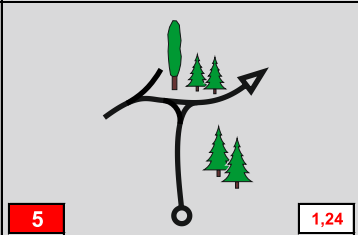
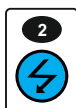
TC	SD	RIO BIOBIO	Distance	Date	Thu 28
TC	SD	RIO BIOBIO	11,28	Section	
SS	Shakedown Biobio		Average	Target Time	
SD		Km 5,75			

DISTANCE		Direction	A G	Information	Km to go
Total	Partial				
5,58	1,07				5,70
5,75	0,17			 SD S36 57.031 W73 04.454	5,53
6,04	0,29			 SD S36 56.955 W73 04.285	5,24
11,07	5,03				0,21
11,28	0,21			 SD S36 57.254 W73 02.987	0,00

SD

TC	SD	RIO BIOBIO	Distance	Date	Thu 28
TC		SERVICE IN	35,39	Section	
SS		<i>Shakedown Biobio</i>	Km 5,75	Average	Target Time
SD					

DISTANCE		Direction	A G	Information	Km to go
Total	Partial				

SD	0,00	0,00			35,39
	1,15	1,15		S36 57.254 W73 02.987	34,24
	2,38	1,23			33,01
	4,00	!		S36 57.715 W73 03.962	31,39
	4,51	0,51			30,88

1,07

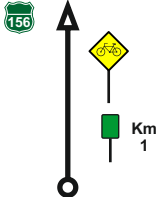
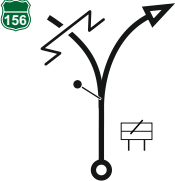


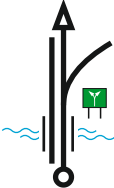
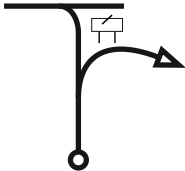

TC	SD	RIO BIOBIO	Distance	Date	Thu 28
TC		SERVICE IN	35,39	Section	
SS			Average	Target Time	
SD		<i>Shakedown Biobio</i>	Km 5,75		

DISTANCE		Direction	A G	Information	Km to go
Total	Partial				

5,58	!	1,07			29,81	SD
5,75		0,17		 SD	29,64	
6,04		0,29		 SD	29,35	
11,07	!	5,03			24,32	
11,16	!	0,09			24,23	


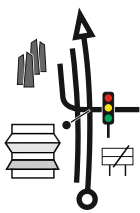

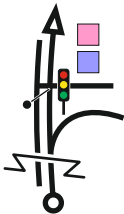

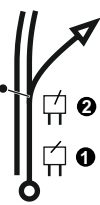


11,47

TC	SD	RIO BIOBIO	Distance	Date	Thu 28
TC		SERVICE IN	35,39	Section	
			Average	Target Time	

DISTANCE		Direction	A G	Information	Km to go
Total	Partial				
22,63	11,47	 11			12,76
23,53	0,90	 12			11,86
23,72	0,19	 13		(Puente Chacabuco)	11,67
24,79	1,07	 14		! Keep the Left Line	10,60
25,24	0,45	 15		 ! Keep the Right Line	10,15

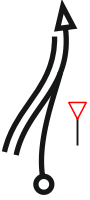
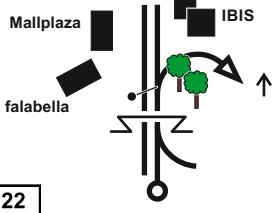
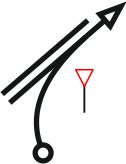
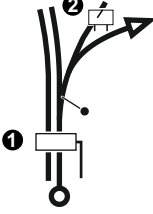


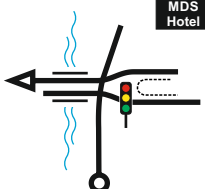
0,11

TC	SD	RIO BIOBIO	Distance	Date	Thu 28
TC		SERVICE IN	35,39	Section	
			Average	Target Time	

DISTANCE		Direction	A G	Information	Km to go
Total	Partial				
25,35	0,11				10,04
25,94	0,59	16 			9,45
26,42	0,48	17 		! Keep the Left Line	8,97
26,97	0,55	18 		! Keep the Left Line	8,42
28,26	1,29	19 		 ②  ①	7,13

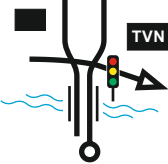
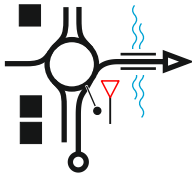
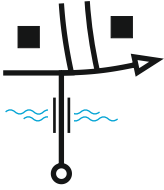
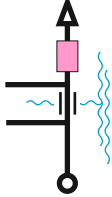

0,31

TC	SD	RIO BIOBIO	Distance	Date	Thu 28
TC		SERVICE IN	35,39	Section	
			Average	Target Time	

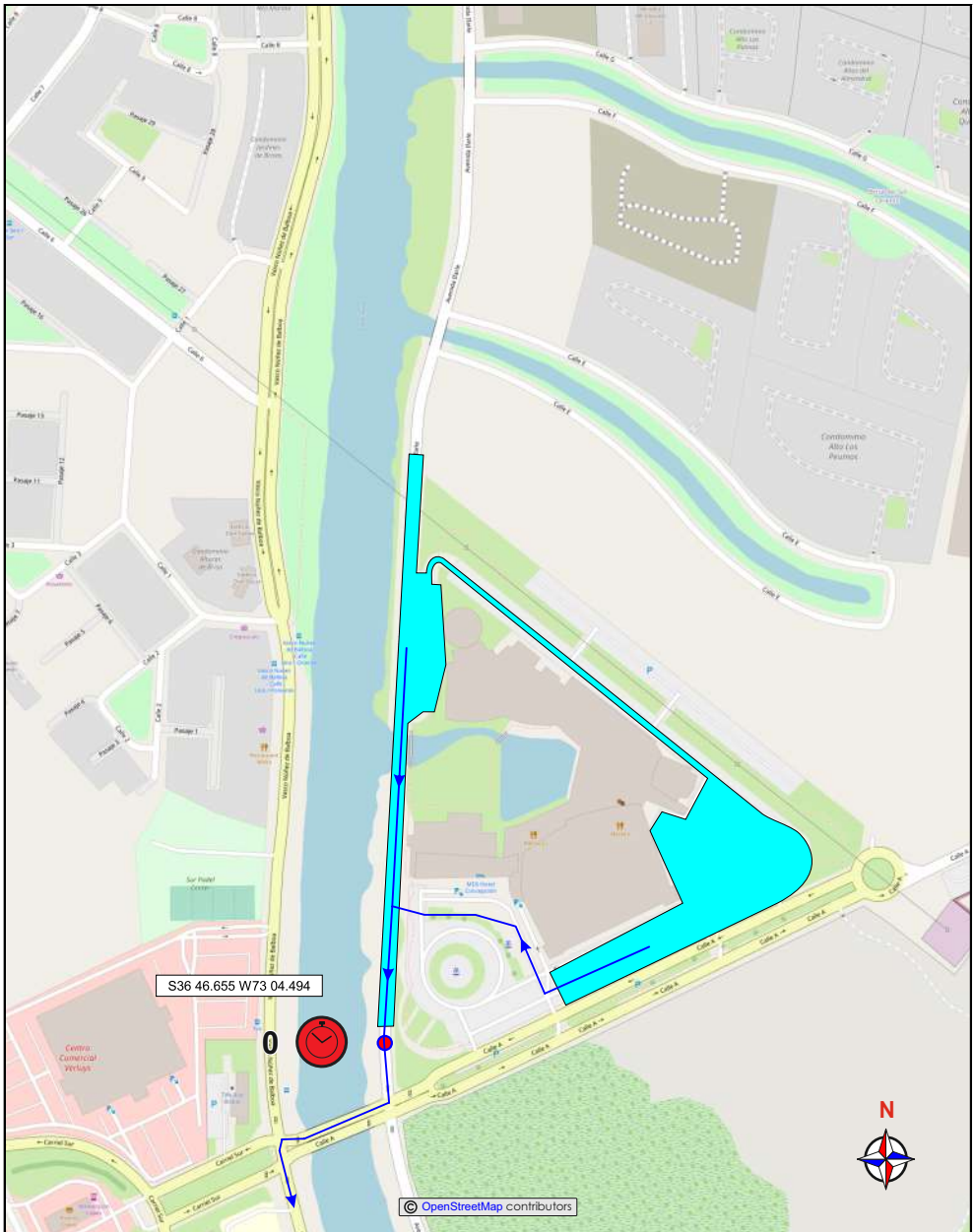
DISTANCE		Direction	A G	Information	Km to go
Total	Partial				
28,57	0,31				6,82
31,25	2,68			(Talcahuano ↻) ! Keep the Right Line	4,14
31,51	0,26				3,88
32,60	1,09			 	2,79
33,75	1,15				1,64

0,09

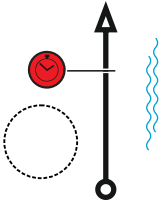


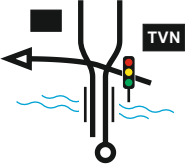
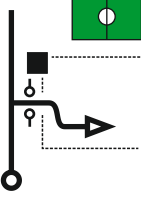
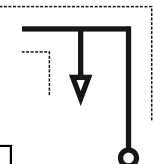
TC	SD	RIO BIOBIO	Distance	Date	Thu 28
TC		SERVICE IN	35,39	Section	
			Average	Target Time	

DISTANCE		Direction	A G	Information	Km to go
Total	Partial				
33,84	0,09	 26			1,55
34,85	1,01	 27			0,54
34,95	0,10	 28			0,44
35,18	0,23	 29		Car Wash	0,21
35,39	0,21	 30		S36 46.414 W73 04.473	0,00

TC		Distance	Date <i>Fri 29</i>
TC	0	TALCHAUANO S OUT	Section
		Average	Target Time

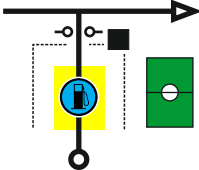



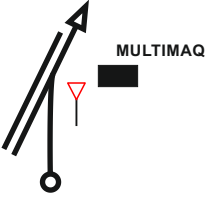
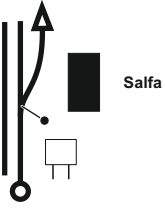

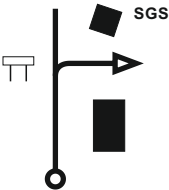



TC	0 - 3C	TALCAHUANO S OUT	Distance	Date	Fri 29
TC	1 - 4	SALIDA LA FLORIDA	52,98	Section	1 - 2
			Average	Target Time	
			51,2	1h 02'	

DISTANCE		Direction	A G	Information	Km to go
Total	Partial				
0,00	0,00	 1	 0 - 3C S36 46.655 W73 04.494	52,98	
0,03	0,03	 2		52,95	
0,11	0,08	 3		52,87	
0,64	0,53	 4		52,34	
0,71	0,07	 5		52,27	

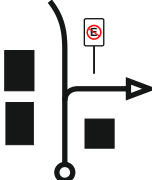
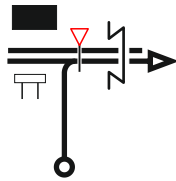
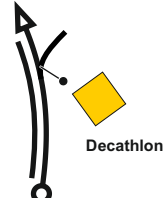
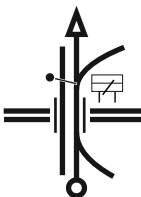
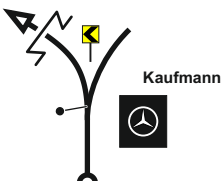
0,03

TC	0 - 3C	TALCAHUANO S OUT	Distance	Date	Fri 29
TC	1 - 4	SALIDA LA FLORIDA	52,98	Section	1 - 2
			Average	Target Time	
			51,2	1h 02'	

DISTANCE		Direction	A G	Information	Km to go
Total	Partial				
0,74	0,03	 6		 S36 46.975 W73 04.448	52,24
0,98	0,24	 7			52,00
1,21	0,23	 8			51,77
1,46	0,25	 9		 ! Keep the Right Line	51,52
1,56	0,10	 10			51,42

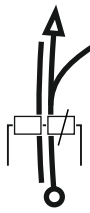
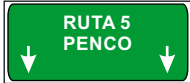


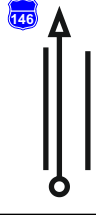

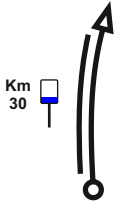
0,37

TC	0 - 3C	TALCAHUANO S OUT	Distance	Date	Fri 29
TC	1 - 4	SALIDA LA FLORIDA	52,98	Section	1 - 2
			Average	Target Time	
			51,2	1h 02'	

DISTANCE		Direction	A G	Information	Km to go
Total	Partial				
1,93	! 0,37	 11			51,05
2,05	0,12	 12		CONCEPCION →	50,93
3,73	1,68	 13			49,25
4,06	0,33	 14		↑ CONCEPCION AEROPUERTO →	48,92
4,86	! 0,80	 15		! Keep the Left Line	48,12

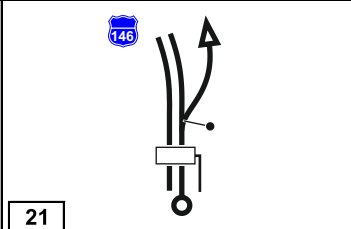

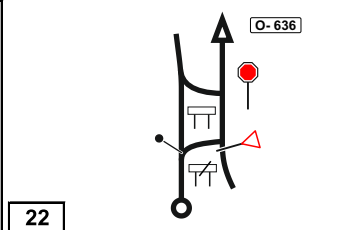


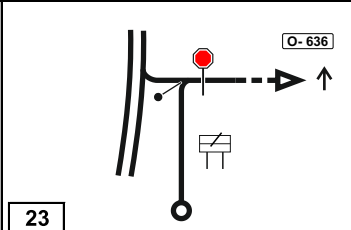


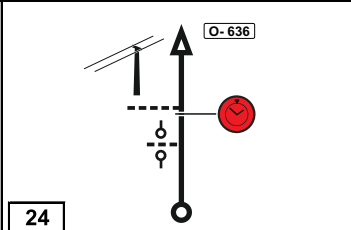

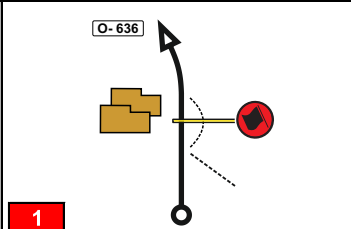



0,44

TC	0 - 3C	TALCAHUANO S OUT	Distance	Date	Fri 29
TC	1 - 4	SALIDA LA FLORIDA	52,98	Section	1 - 2
			Average	Target Time	
			51,2	1h 02'	

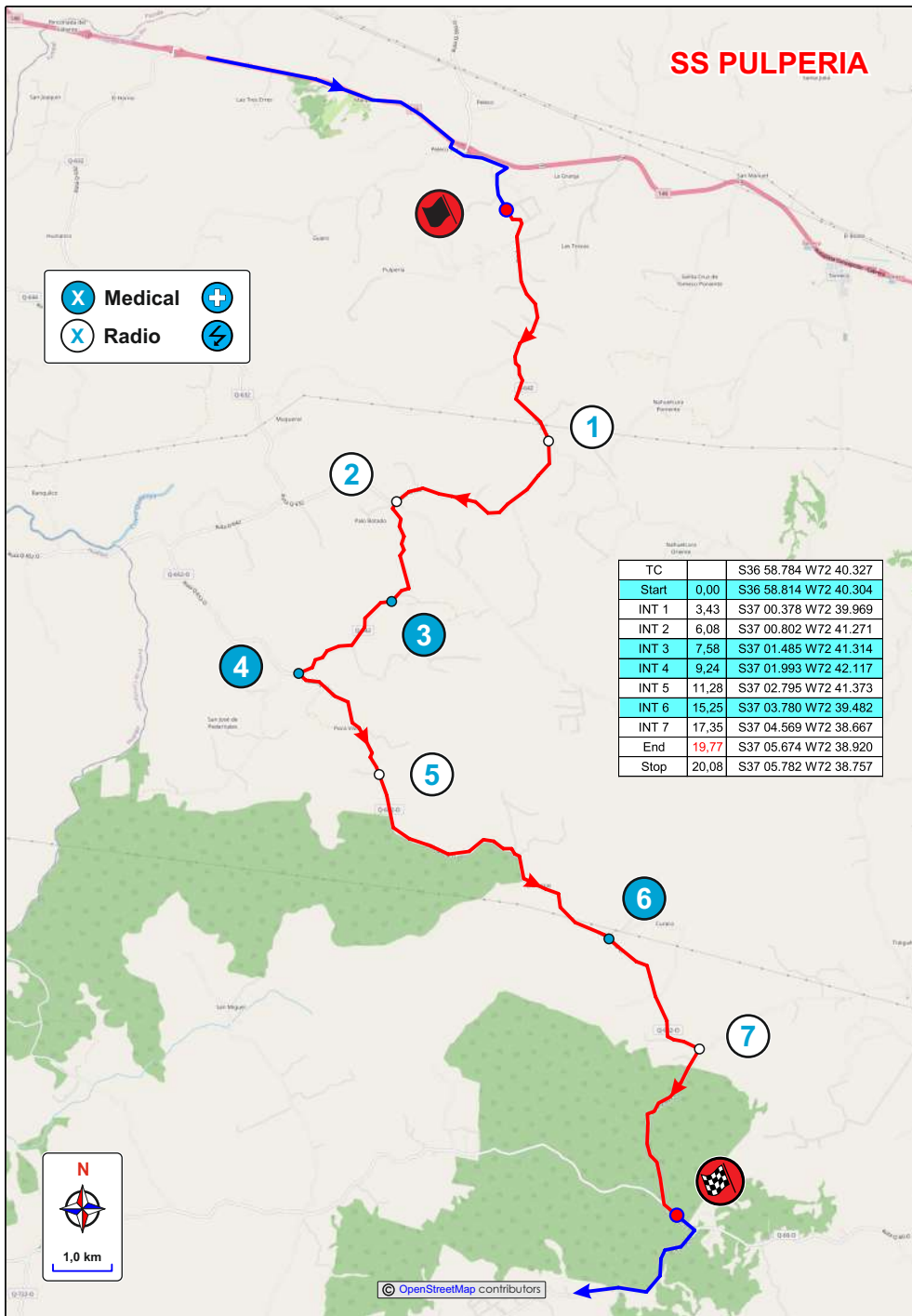
DISTANCE		Direction	A G	Information	Km to go
Total	Partial				
5,30	0,44	 16			47,68
7,78	2,48	 17		 ! Keep the Left Line	45,20
10,15	2,37	 18			42,83
46,91	36,76	 19		PEAJE 3100 \$	6,07
50,78	3,87 ↓	 20			2,20

0,55

TC	0 - 3C	TALCAHUANO S OUT	Distance	Date	Fri 29
TC	1 - 4	SALIDA LA FLORIDA	52,98	Section	1 - 2
			Average	Target Time	
			51,2	1h 02'	

DISTANCE		Direction	A G	Information	Km to go
Total	Partial				
51,33	! 0,55				1,65
51,51	0,18			 	1,47
52,32	0,81			 	0,66
52,98	0,66			 1 - 4 S36 58.784 W72 40.327	0,00
	0,06			 1 - 4 S36 58.814 W72 40.304  	

SS PULPERIA



	Medical	
	Radio	

TC		S36 58.784 W72 40.327
Start	0,00	S36 58.814 W72 40.304
INT 1	3,43	S37 00.378 W72 39.969
INT 2	6,08	S37 00.802 W72 41.271
INT 3	7,58	S37 01.485 W72 41.314
INT 4	9,24	S37 01.993 W72 42.117
INT 5	11,28	S37 02.795 W72 41.373
INT 6	15,25	S37 03.780 W72 39.482
INT 7	17,35	S37 04.569 W72 38.667
End	19,77	S37 05.674 W72 38.920
Stop	20,08	S37 05.782 W72 38.757

SS PULPERIA



TIME CONTROL



START SS



END SS



STOP SS



TC	1 - 4	SALIDA LA FLORIDA	Distance	Date	<i>Fri 29</i>
TC	2 - 5	PARADA RERE	28,59	Section	1 - 2
SS	1 - 4	Pulperia	Km 19,77	Average	Target Time
				31,1	55'

DISTANCE		Direction	A G	Information	Km to go
Total	Partial				

1	0,00	0,00		 1 - 4 S36 58.814 W72 40.304	28,59
	4	0,40	0,40		
3,43		3,03		 S37 00.378 W72 39.969	25,16
6,08		2,65		 S37 00.802 W72 41.271	22,51
7,18		1,10			21,41

0,40

TC	1 - 4	SALIDA LA FLORIDA	Distance	Date	<i>Fri 29</i>
TC	2 - 5	PARADA RERE	28,59	Section	1 - 2
SS	1 - 4	Pulperia	Km 19,77	Average	Target Time
				31,1	55'

DISTANCE		Direction	A G	Information	Km to go
Total	Partial				

7,58	0,40			21,01	1
9,06	1,48			19,53	4
9,24	0,18			19,35	
10,28	1,04			18,31	
11,28	1,00			17,31	

2,64

TC	1 - 4	SALIDA LA FLORIDA	Distance	Date	<i>Fri 29</i>
TC	2 - 5	PARADA RERE	28,59	Section	1 - 2
SS	1 - 4	Pulperia	Km 19,77	Average	Target Time
				31,1	55'

DISTANCE		Direction	A G	Information	Km to go
Total	Partial				

1	13,92	! 2,64		! >> <<	14,67	
	15,25	1,33			 S37 03.780 W72 39.482	13,34
4	16,16	! 0,91			12,43	
	16,25	0,09			12,34	
	17,35	1,10			 S37 04.569 W72 38.667	11,24
	2,30					

TC	1 - 4	SALIDA LA FLORIDA	Distance	Date	<i>Fri 29</i>
TC	2 - 5	PARADA RERE	28,59	Section	1 - 2
SS	1 - 4	Pulperia	Km 19,77	Average	Target Time
				31,1	55'

DISTANCE		Direction	A G	Information	Km to go
Total	Partial				

19,65	2,30			8,94	1 4
19,77	0,12		 1 - 4 S37 05.674 W72 38.920	8,82	
20,08	0,31		 1 - 4 S37 05.782 W72 38.757	8,51	
20,18	0,10			8,41	
26,00	5,82			2,59	

0,67

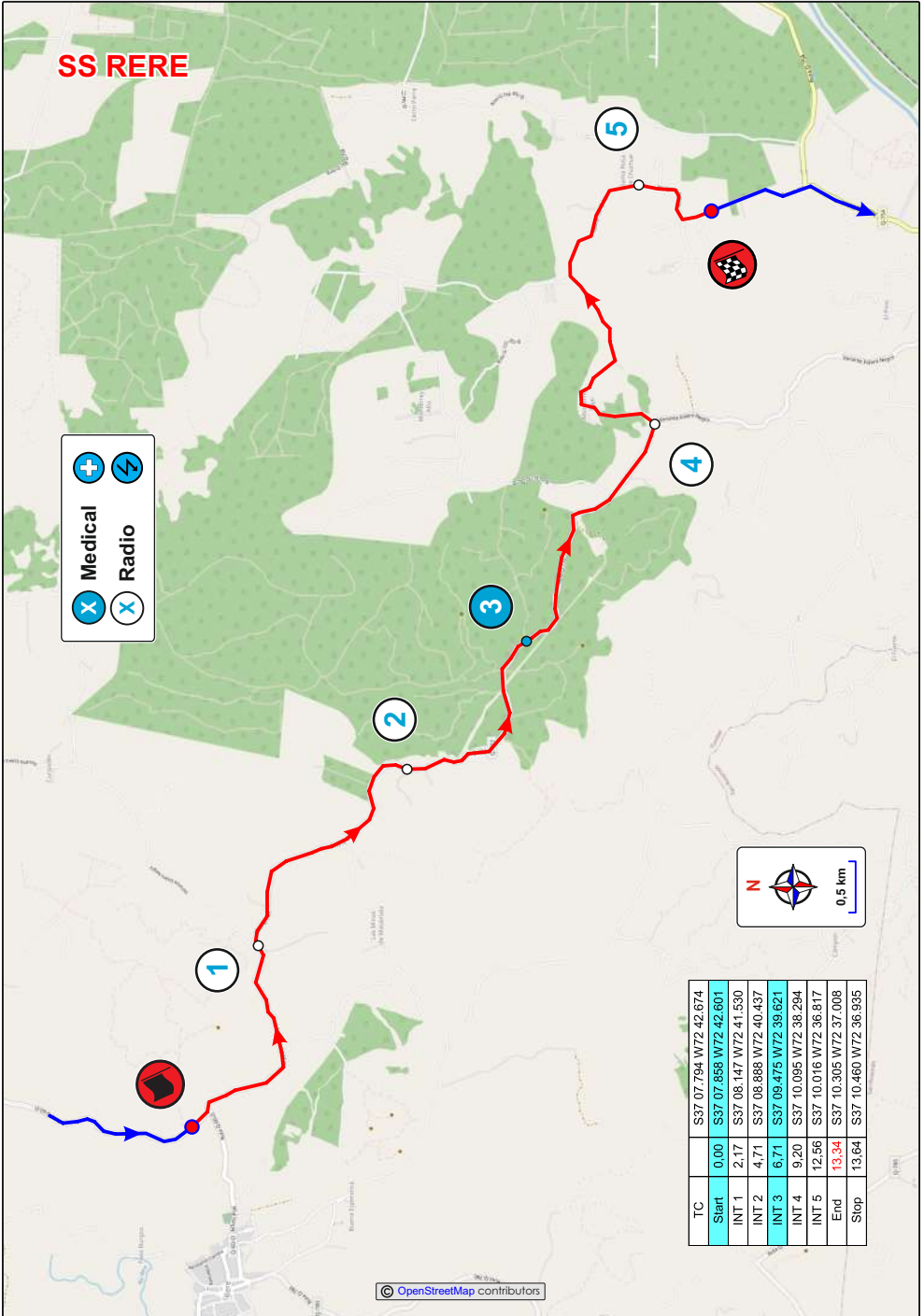
TC	1 - 4	SALIDA LA FLORIDA	Distance	Date	<i>Fri 29</i>
TC	2 - 5	PARADA RERE	28,59	Section	1 - 2
			Average	Target Time	
			31,1	55'	

DISTANCE		Direction	A G	Information	Km to go
Total	Partial				
26,67	0,67				1,92
28,32	1,65				0,27
28,59	0,27			 2 - 5 S37 07.794 W72 42.674	0,00
	0,16			 2 - 5 S37 07.858 W72 42.601	



A series of ten horizontal dashed lines spanning the width of the page, intended for writing.

SS RERE



Medical	Radio

TC	S37 07.794.W72 42.674
Start	S37 07.858.W72 42.601
INT 1	S37 08.147.W72 41.530
INT 2	S37 08.888.W72 40.437
INT 3	S37 09.475.W72 39.621
INT 4	S37 10.095.W72 38.294
INT 5	S37 10.016.W72 36.817
End	S37 10.305.W72 37.008
Stop	S37 10.460.W72 36.935

© OpenStreetMap contributors

SS RERE



TIME CONTROL



START SS





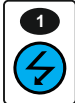
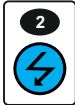


END SS



STOP SS



TC	2 - 5	PARADA RERE	Distance	Date	Fri 29
TC	3 - 6	PUENTE PASO EL BARRO	21,39	Section	1 - 2
SS	2 - 5	Rere	Km 13,34	Average	Target Time
				25,1	51'

DISTANCE		Direction	A G	Information	Km to go
Total	Partial				
2	0,00	0,00	1	  2-5 S37 07.858 W72 42.601	21,39
	0,10	0,10			
5	2,17	2,07	3	 19,22	
	4,71	2,54	4	 2 S37 08.888 W72 40.437	16,68
	6,71	2,00	5	  3 S37 09.475 W72 39.621	14,68

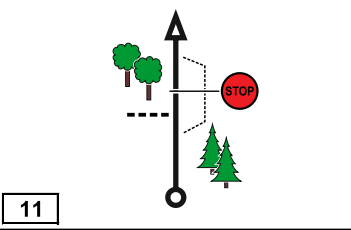


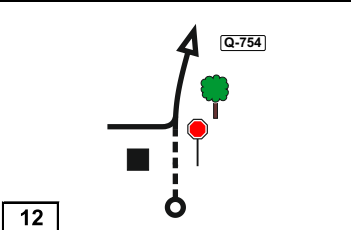
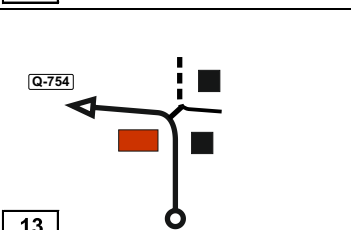
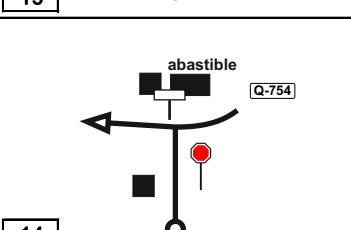

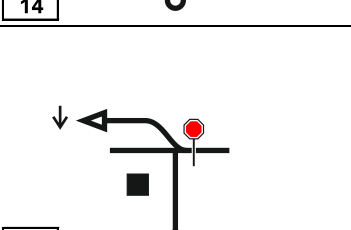
1,76

TC	2 - 5	PARADA RERE	Distance	Date	Fri 29
TC	3 - 6	PUENTE PASO EL BARRO	21,39	Section	1 - 2
SS	2 - 5	Rere	Km 13,34	Average	Target Time
				25,1	51'

DISTANCE		Direction	A G	Information	Km to go
Total	Partial				
8,47	1,76				12,92
9,20	0,73			 S37 10.095 W72 38.294	12,19
12,56	3,36			 S37 10.016 W72 36.817	8,83
13,20	0,64				8,19
13,34	0,14			 2-5 S37 10.305 W72 37.008	8,05

0,30

TC	2 - 5	PARADA RERE	Distance	Date	<i>Fri 29</i>
TC	3 - 6	PUENTE PASO EL BARRO	21,39	Section	1 - 2
			Average	Target Time	
			25,1	51'	

DISTANCE		Direction	A G	Information	Km to go
Total	Partial				
13,64	0,30	 11		  S37 10.460 W72 36.935	7,75
14,38	0,74	 12			7,01
15,93	1,55	 13			5,46
16,13	0,20	 14			5,26
17,31	1,18	 15			4,08

0,07

TC	2 - 5	PARADA RERE	Distance	Date	Fri 29
TC	3 - 6	PUENTE PASO EL BARRO	21,39	Section	1 - 2
			Average	Target Time	
			25,1	51'	

DISTANCE		Direction	A G	Information	Km to go
Total	Partial				
17,38	0,07				4,01
17,54	0,16			 S37 12.265 W72 37.209	3,85
17,84	0,30				3,55
17,93	0,09				3,46
19,02	1,09				2,37

0,47

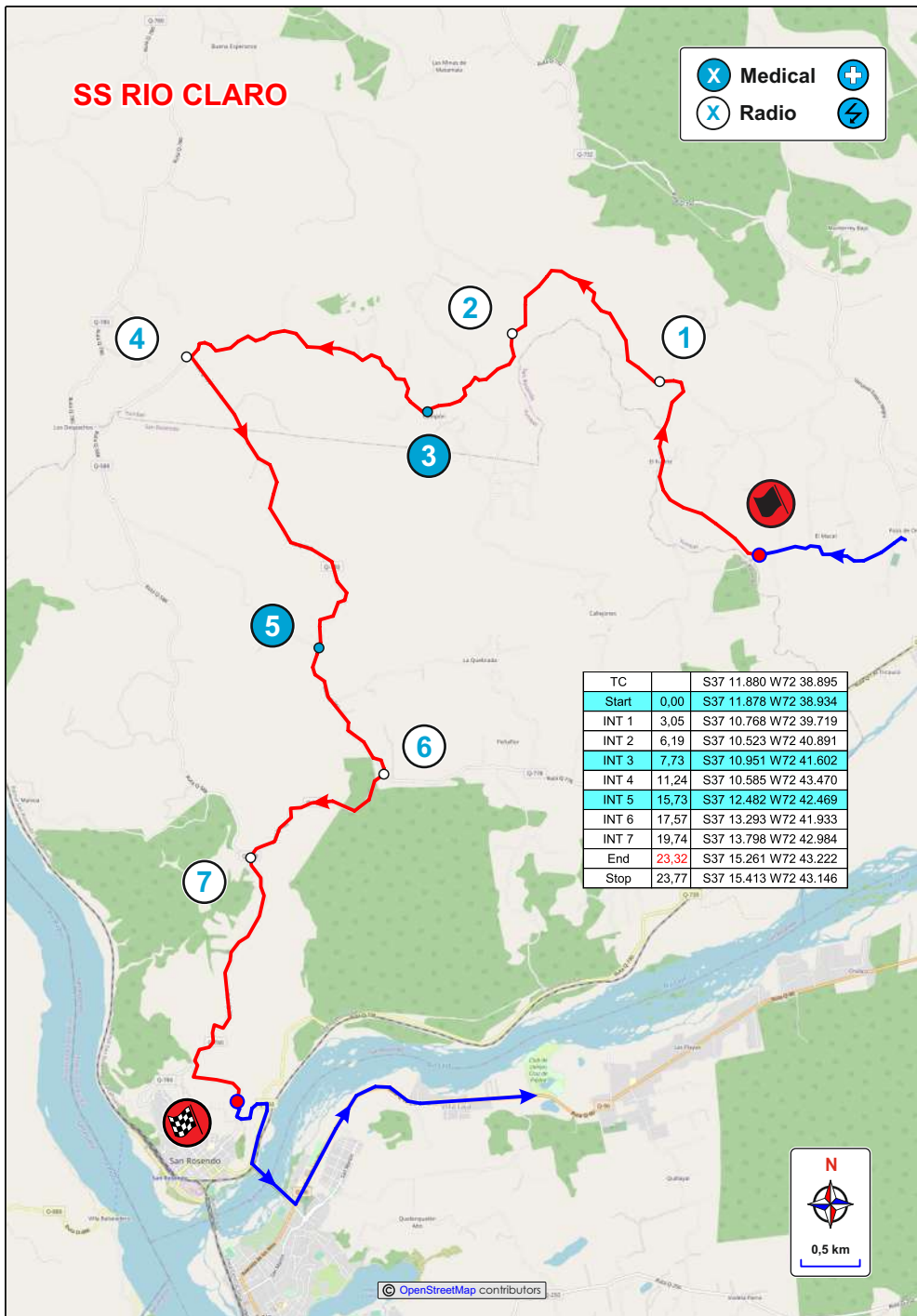
TC	2 - 5	PARADA RERE	Distance	Date	Fri 29
TC	3 - 6	PUEBLO PASO EL BARRO	21,39	Section	1 - 2
			Average	Target Time	
			25,1	51'	

DISTANCE		Direction	A G	Information	Km to go
Total	Partial				
19,49	0,47				1,90
19,57	0,08				1,82
21,39	1,82			 S37 11.880 W72 38.895	0,00
	0,05			 S37 11.878 W72 38.934	



SS RIO CLARO

	Medical	
	Radio	



TC		S37 11.880 W72 38.895
Start	0,00	S37 11.878 W72 38.934
INT 1	3,05	S37 10.768 W72 39.719
INT 2	6,19	S37 10.523 W72 40.891
INT 3	7,73	S37 10.951 W72 41.602
INT 4	11,24	S37 10.585 W72 43.470
INT 5	15,73	S37 12.482 W72 42.469
INT 6	17,57	S37 13.293 W72 41.933
INT 7	19,74	S37 13.798 W72 42.984
End	23,32	S37 15.261 W72 43.222
Stop	23,77	S37 15.413 W72 43.146

N

0,5 km

© OpenStreetMap contributors

SS RIO CLARO



TIME CONTROL



START SS



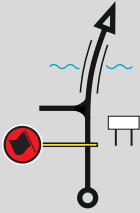



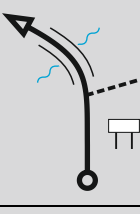


END SS



STOP SS

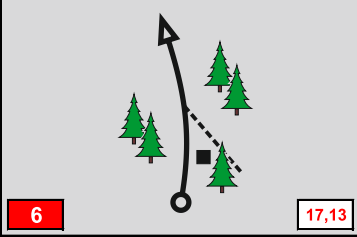

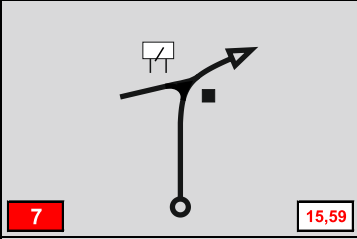
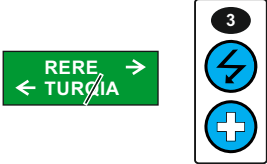
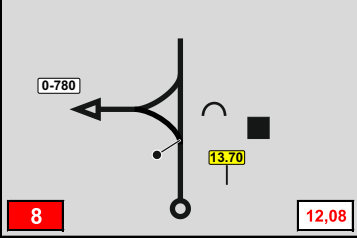

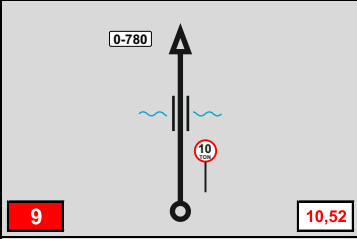
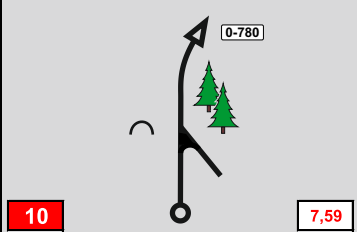
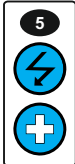


TC	3 - 6	PUENTE PASO EL BARRO	Distance	Date	Fri 29
TC	3A - 6A	TALCAHUANO TZ IN	156,25	Section	1 - 2
SS	3 - 6	Rio Claro	Km 23,32	Average	Target Time
				78,1	2h 00'

DISTANCE		Direction	A G	Information	Km to go
Total	Partial				
0,00	0,00			 3 - 6 Puente Paso El Barro S37 11.878 W72 38.934	156,25
1,35	1,35				154,90
1,61	0,26				154,64
2,66	1,05			Puente El Fuerte	153,59
3,05	0,39			 Rere El Fuerte S37 10.768 W72 39.719	153,20

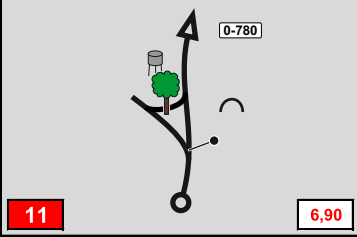
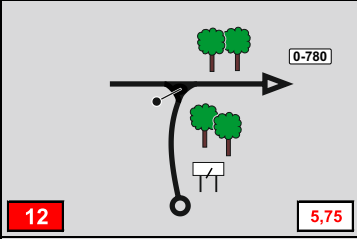


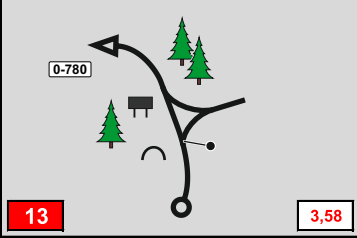

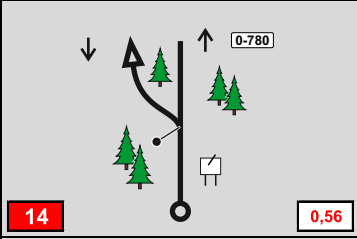




3,14

TC	3 - 6	PUENTE PASO EL BARRO	Distance	Date	Fri 29
TC	3A - 6A	TALCAHUANO TZ IN	156,25	Section	1 - 2
SS	3 - 6	Rio Claro	Km 23,32	Average	Target Time
				78,1	2h 00'

DISTANCE		Direction	A G	Information	Km to go
Total	Partial				
6,19	3,14			 S37 10.523 W72 40.891	150,06
7,73	1,54			 S37 10.951 W72 41.602	148,52
11,24	3,51			 S37 10.585 W72 43.470	145,01
12,80	1,56				143,45
15,73	2,93			 S37 12.482 W72 42.469	140,52

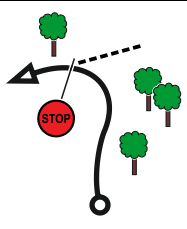

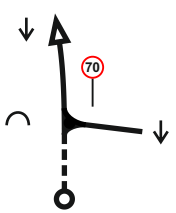
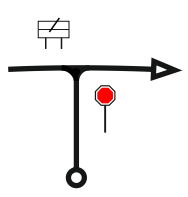

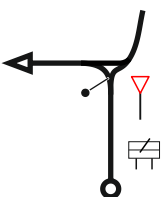

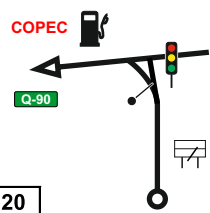

0,69

TC	3 - 6	PUENTE PASO EL BARRO	Distance	Date	Fri 29
TC	3A - 6A	TALCAHUANO TZ IN	156,25	Section	1 - 2
SS	3 - 6	Rio Claro	Km 23,32	Average	Target Time
				78,1	2h 00'

DISTANCE		Direction	A G	Information	Km to go
Total	Partial				
16,42	0,69				139,83
3	17,57	1,15		  S37 13.293 W72 41.933	138,68
	19,74	2,17		 S37 13.798 W72 42.984	136,51
6	22,76	3,02			133,49
	23,32	0,56		  S37 15.261 W72 43.222	132,93

0,45

TC	3 - 6	PUENTE PASO EL BARRO	Distance	Date	Fri 29
TC	3A - 6A	TALCAHUANO TZ IN	156,25	Section	1 - 2
			Average	Target Time	
			78,1	2h 00'	

DISTANCE		Direction	A G	Information	Km to go
Total	Partial				
23,77	0,45	 16		 S37 15.413 W72 43.146	132,48
23,99	0,22	 17			132,26
24,41	0,42	 18			131,84
25,13	0,72	 19			131,12
25,86	0,73	 20			130,39



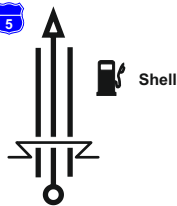
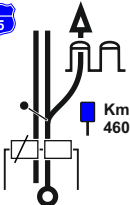



2,59

TC	3 - 6	PUENTE PASO EL BARRO	Distance	Date	Fri 29
TC	3A - 6A	TALCAHUANO TZ IN	156,25	Section	1 - 2
			Average	Target Time	
			78,1	2h 00'	

DISTANCE		Direction	A G	Information	Km to go
Total	Partial				
28,45	2,59	 21		Villa Laja	127,80
42,68	14,23	 22		↑ Ruta 5 sur Los Angeles →	113,57
56,70	14,02	 23		↑ Ruta 5 sur Yumbel Estacion Yumbel ←	99,55
60,20	3,50	 24		↑ LAS TEJAS CHILLAN SALTOS D/L LAJA →	96,05
60,48	0,28	 25		↑ LAS T/JAS CHILLAN →	95,77

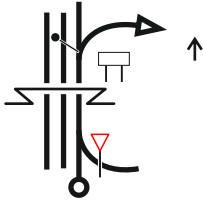


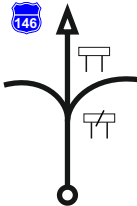


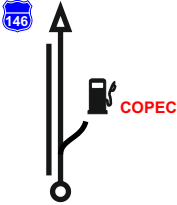
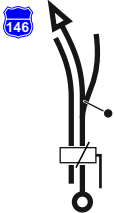

0,29

TC	3 - 6	PUENTE PASO EL BARRO	Distance	Date	Fri 29
TC	3A - 6A	TALCAHUANO TZ IN	156,25	Section	1 - 2
			Average	Target Time	
			78,1	2h 00'	

DISTANCE		Direction	A G	Information	Km to go
Total	Partial				
60,77	0,29				95,48
		26			
60,90	0,13				95,35
		27			
68,20	7,30				88,05
		28			
75,07	6,87				81,18
		29		! Keep the Right Line	
75,14	0,07				81,11
		30		! Keep the Left Line	

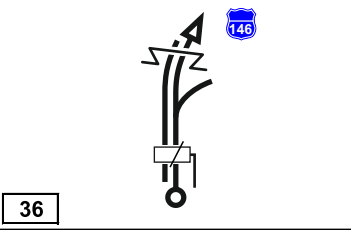
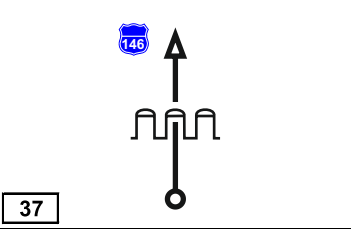
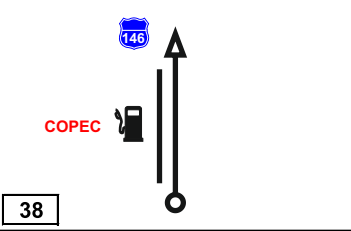
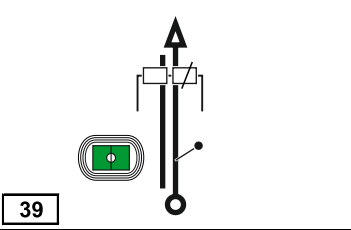
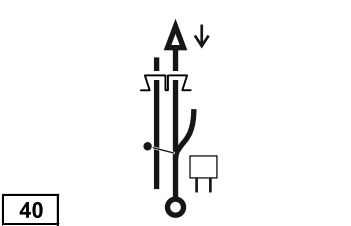
0,28

TC	3 - 6	PUENTE PASO EL BARRO	Distance	Date	Fri 29
TC	3A - 6A	TALCAHUANO TZ IN	156,25	Section	1 - 2
			Average	Target Time	
			78,1	2h 00'	

DISTANCE		Direction	A G	Information	Km to go
Total	Partial				
75,42	0,28	 31			80,83
75,69	0,27	 32			80,56
75,78	0,09	 33		 	80,47
85,10	9,32	 34			71,15
93,00	7,90	 35		 ! Keep the Left Line	63,25

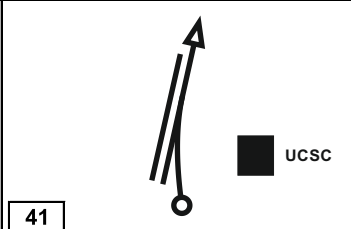
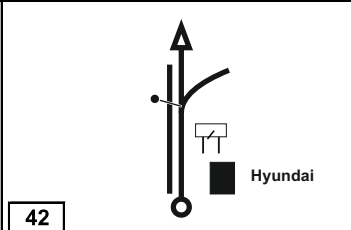

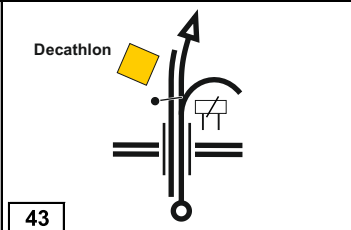

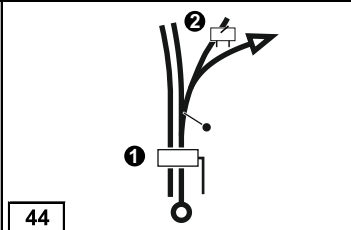


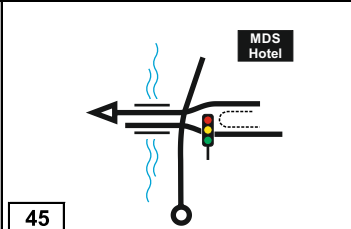
11,60

TC	3 - 6	PUENTE PASO EL BARRO	Distance	Date	Fri 29
TC	3A - 6A	TALCAHUANO TZ IN	156,25	Section	1 - 2
			Average	Target Time	
			78,1	2h 00'	

DISTANCE		Direction	A G	Information	Km to go
Total	Partial				
104,60	11,60				51,65
109,61	5,01				46,64
144,60	34,99				11,65
147,93	3,33				8,32
148,15	0,22			! Keep the Left Line	8,10

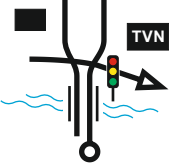
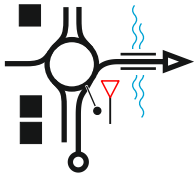
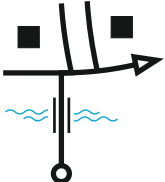
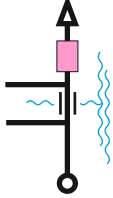
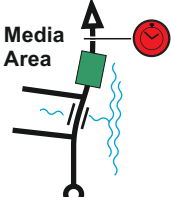

3,61

TC	3 - 6	PUENTE PASO EL BARRO	Distance	Date	Fri 29
TC	3A - 6A	TALCAHUANO TZ IN	156,25	Section	1 - 2
			Average	Target Time	
			78,1	2h 00'	

DISTANCE		Direction	A G	Information	Km to go
Total	Partial				
151,76	3,61				4,49
152,24	0,48				4,01
152,54	0,30			 ! Keep the Left Line	3,71
153,46	0,92			 	2,79
154,61	1,15				1,64

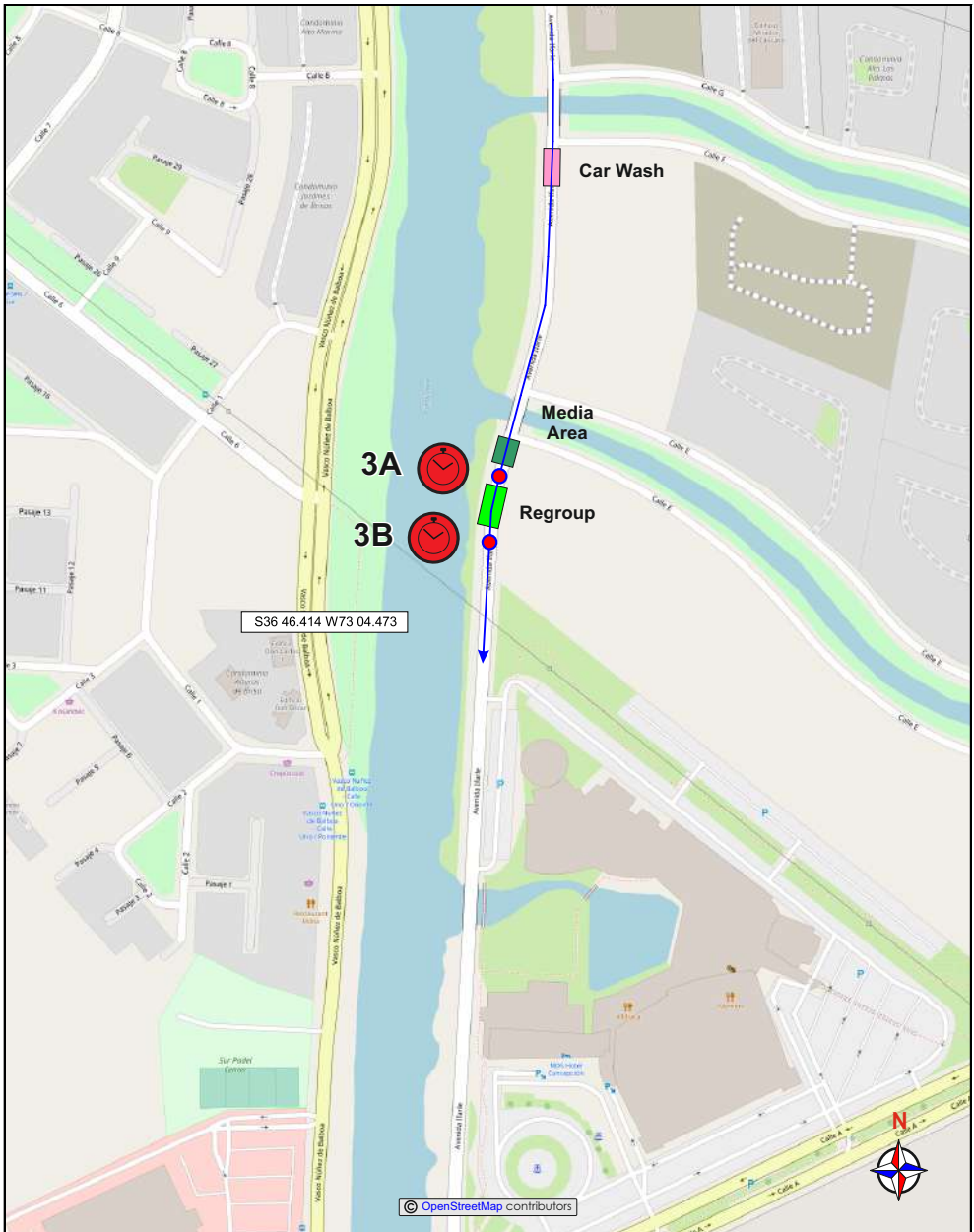
0,09

TC	3 - 6	PUENTE PASO EL BARRO	Distance	Date	Fri 29
TC	3A - 6A	TALCAHUANO TZ IN	156,25	Section	1 - 2
			Average	Target Time	
			78,1	2h 00'	

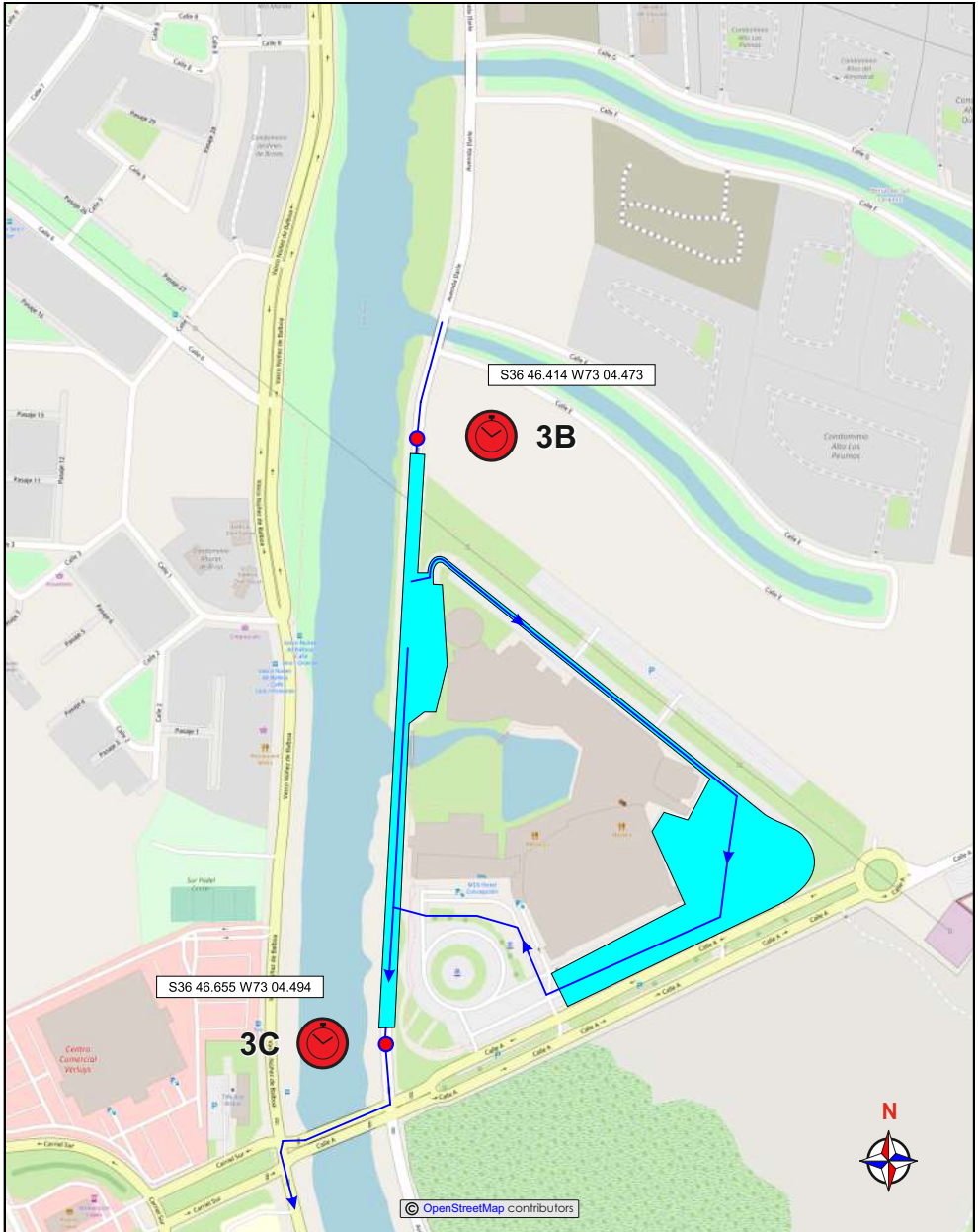
DISTANCE		Direction	A G	Information	Km to go
Total	Partial				
154,70	0,09	 46			1,55
155,71	1,01	 47			0,54
155,81	0,10	 48			0,44
156,04	0,23	 49		Car Wash	0,21
156,25	0,21	 50		 3A- 6A	0,00

S36 46.414 W73 04.473

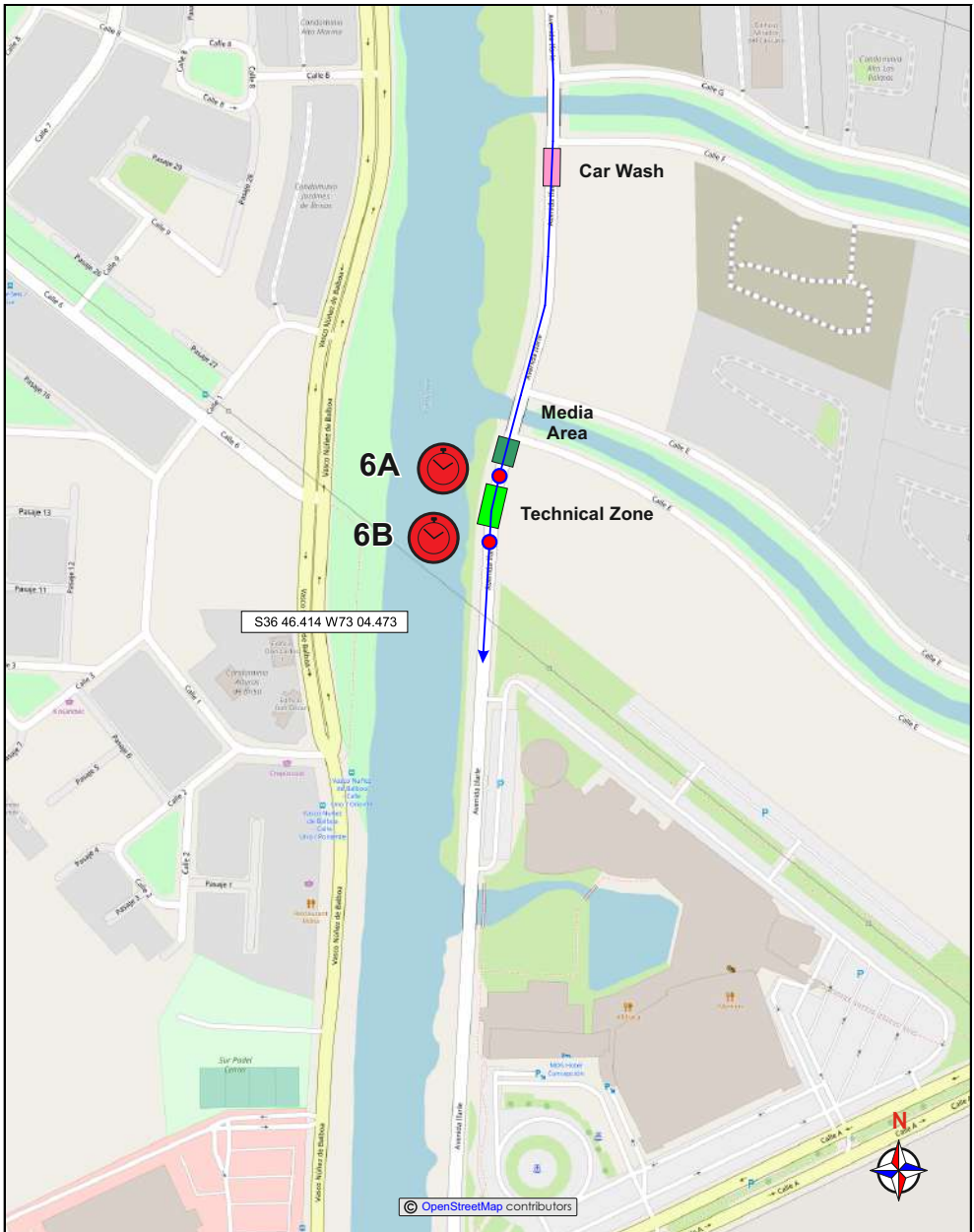
TC	3A	TALCAHUANO TZ & R IN	Distance	Date	<i>Fri 29</i>
TC	3B	TALCAHUANO R OUT - S IN		Section	1
<i>Technical Zone & Regrouping</i>			Average	Target Time 40'	



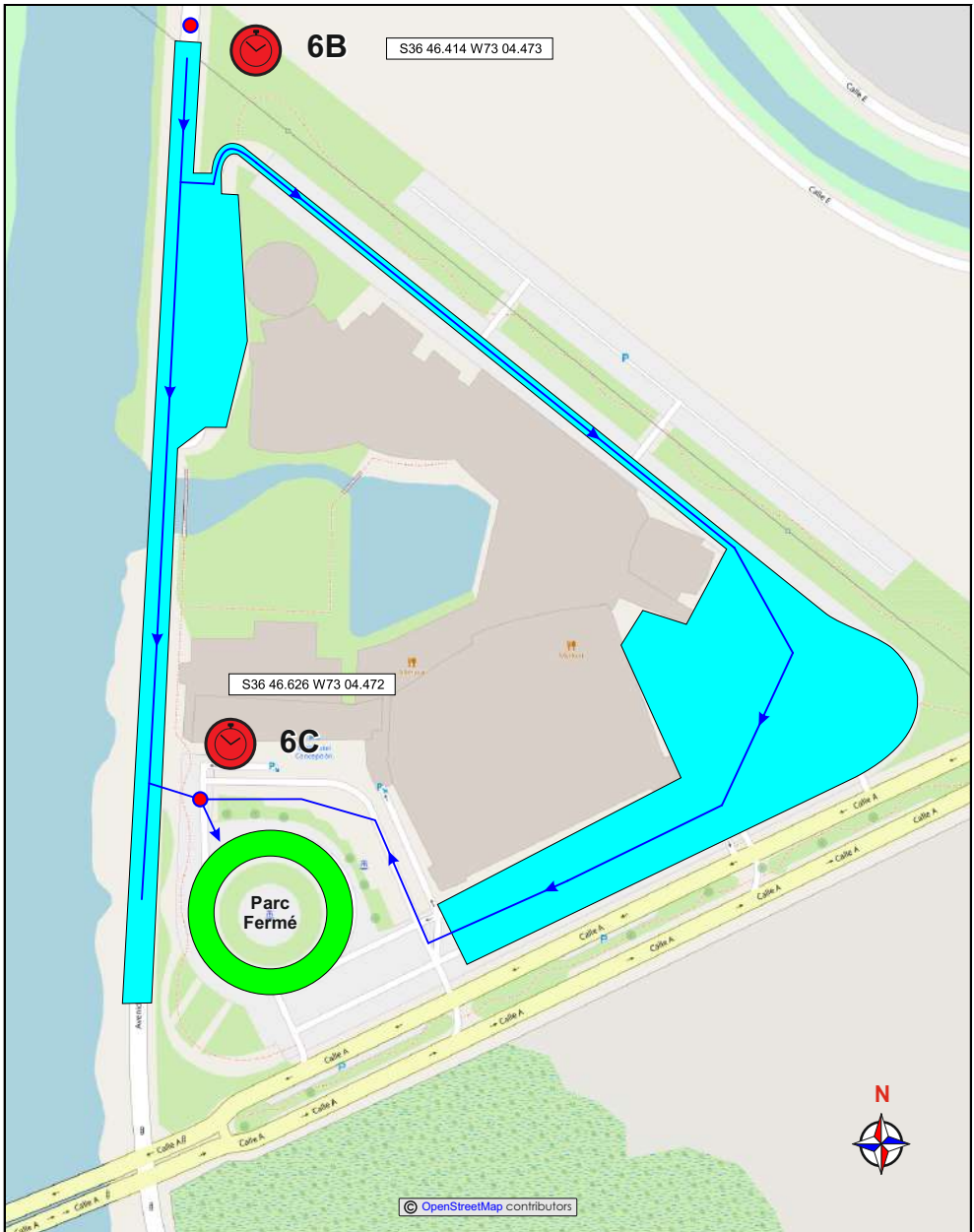
TC	3B	TALCAHUANO R OUT - S IN	Distance	Date	<i>Fri 29</i>
TC	3C	TALCAHUANO S OUT		Section	2
<i>Service A</i>			Average	Target Time 30'	



TC	6A	TALCAHUANO TZ IN	Distance	Date	<i>Fri 29</i>
TC	6B	TALCAHUANO TZ OUT - FS IN		Section	2
<i>Technical Zone</i>			Average	Target Time 10'	



TC	6B	TALCAHUANO TZ OUT - FS IN	Distance	Date	<i>Fri 29</i>
TC	6C	TALCAHUANO FS OUT - PF IN		Section	2
<i>Flexi Service B</i>			Average	Target Time 45'	



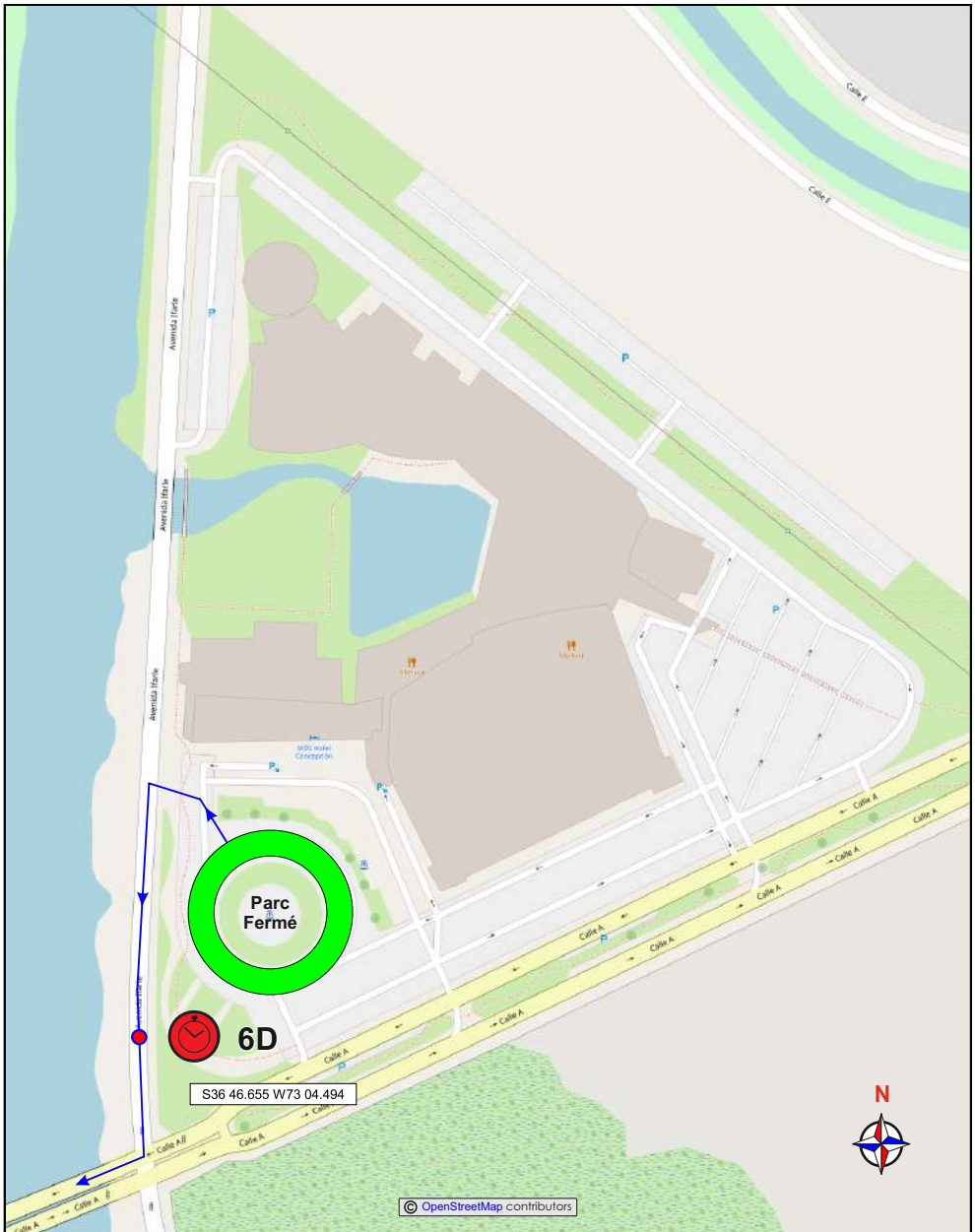


A series of ten horizontal dashed lines spanning the width of the page, providing a template for writing.

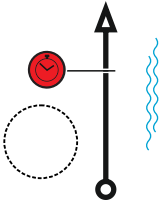


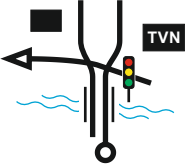
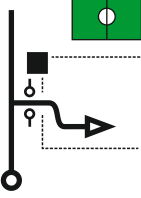
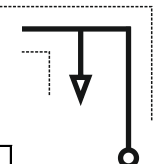


A series of ten horizontal dashed lines spanning the width of the page, providing a template for writing.

TC			Distance	Date	Sat 30
TC	6D	TALCHAUANO PF OUT		Section	
			Average	Target Time	



TC	6D - 9C	TALCAHUANO PF / S OUT	Distance	Date	Sat 30
TC	7 - 10	SALIDA CHIVILINGO	74,21	Section	3 - 4
			Average	Target Time	
			56,3	1h 19'	

DISTANCE		Direction	A G	Information	Km to go
Total	Partial				
0,00	0,00	 1	 6D-9C S36 46.655 W73 04.494	74,21	
0,03	0,03	 2		74,18	
0,11	0,08	 3		74,10	
0,64	0,53	 4		73,57	
0,71	0,07	 5		73,50	

0,03

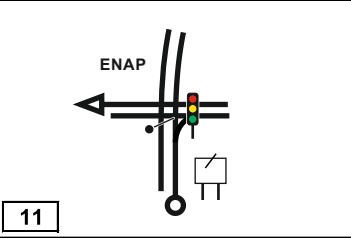
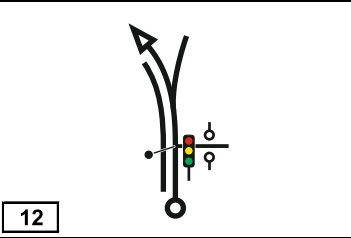
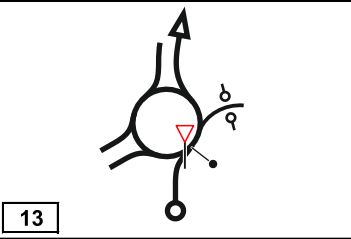
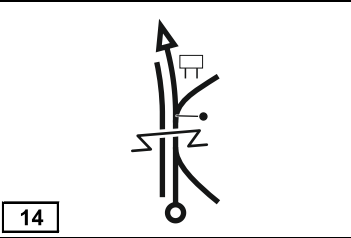
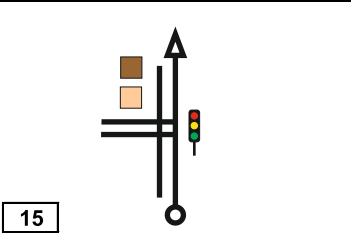
TC	6D - 9C	TALCAHUANO PF / S OUT	Distance	Date	Sat 30
TC	7 - 10	SALIDA CHIVILINGO	74,21	Section	3 - 4
			Average	Target Time	
			56,3	1h 19'	

DISTANCE		Direction	A G	Information	Km to go
Total	Partial				

0,74	0,03	 6	 S36 46.975 W73 04.448	73,47
0,98	0,24	 7		73,23
1,21	0,23	 8		73,00
3,52	2,31	 9		70,69
4,75	1,23	 10		69,46

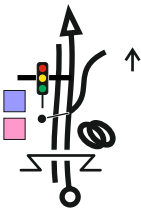
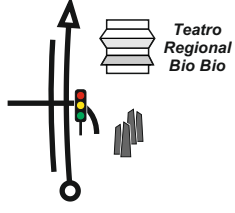
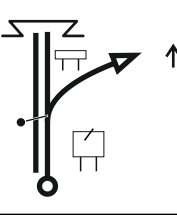
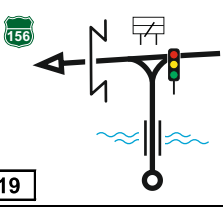
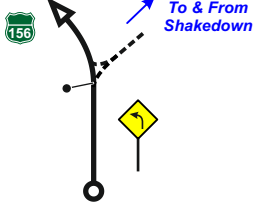
0,23

TC	6D - 9C	TALCAHUANO PF / S OUT	Distance	Date	Sat 30
TC	7 - 10	SALIDA CHIVILINGO	74,21	Section	3 - 4
			Average	Target Time	
			56,3	1h 19'	

DISTANCE		Direction	A G	Information	Km to go
Total	Partial				
4,98	0,23			<div style="border: 1px solid green; padding: 5px; margin-bottom: 10px;"> <p>↑ Caleta Lengua 6</p> <p>← Ramuncho 13</p> <p>← Caleta Chome 13</p> </div> <p>! Keep the Left Line</p>	69,23
6,20	1,22				68,01
8,68	2,48				65,53
11,30	2,62			<div style="border: 1px solid green; padding: 5px; margin-bottom: 10px;"> <p>↑ Concepcion Chiguayante</p> </div>	62,91
12,71	1,41				61,50

0,50

TC	6D - 9C	TALCAHUANO PF / S OUT	Distance	Date	Sat 30
TC	7 - 10	SALIDA CHIVILINGO	74,21	Section	3 - 4
			Average	Target Time	
			56,3	1h 19'	

DISTANCE		Direction	A G	Information	Km to go
Total	Partial				
13,21	0,50				61,00
13,73	0,52				60,48
14,08	0,35			<p>San Pedro ↗</p> <p>CHIGUAYANTE ↑</p> <p>SAN PEDRO DE LA PAZ →</p> <p>! Keep the Right Line</p>	60,13
15,67	1,59			<p>Nacimiento Santa Juana ←</p> <p>San Pedro de la Paz →</p> <p>(Puente Chacabuco)</p>	58,54
28,24	12,57				45,97

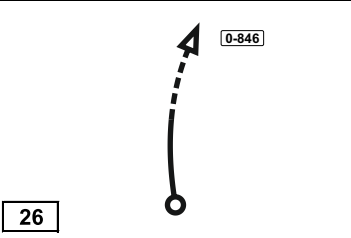
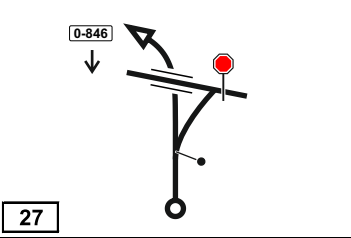
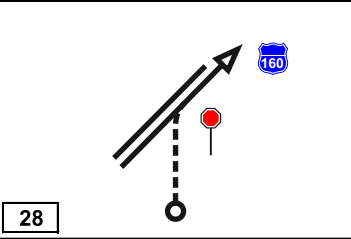
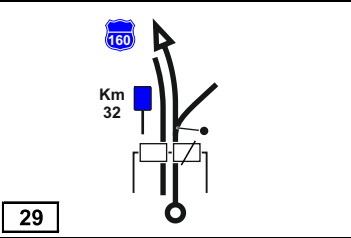

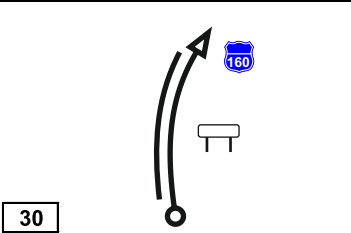

13,58

TC	6D - 9C	TALCAHUANO PF / S OUT	Distance	Date	Sat 30
TC	7 - 10	SALIDA CHIVILINGO	74,21	Section	3 - 4
			Average	Target Time	
			56,3	1h 19'	

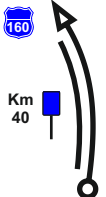
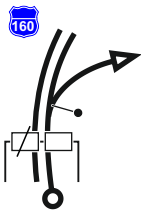

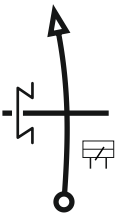
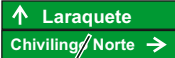
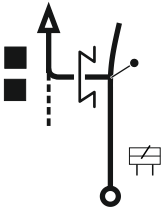

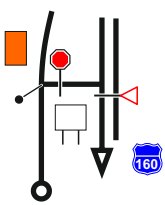

DISTANCE		Direction	A G	Information	Km to go
Total	Partial				
41,82	13,58	 21			32,39
42,18	0,36	 22			32,03
42,54	0,36	 23			31,67
48,28	5,74	 24			25,93
53,15	4,87	 25			21,06

8,63

TC	6D - 9C	TALCAHUANO PF / S OUT	Distance	Date	Sat 30
TC	7 - 10	SALIDA CHIVILINGO	74,21	Section	3 - 4
			Average	Target Time	
			56,3	1h 19'	

DISTANCE		Direction	A G	Information	Km to go
Total	Partial				
61,78	8,63				12,43
61,90	0,12			! Keep the Left Line	12,31
62,21	0,31				12,00
62,83	0,62				11,38
65,13	2,30				9,08
5,70					

TC	6D - 9C	TALCAHUANO PF / S OUT	Distance	Date	Sat 30
TC	7 - 10	SALIDA CHIVILINGO	74,21	Section	3 - 4
			Average	Target Time	
			56,3	1h 19'	

DISTANCE		Direction	A G	Information	Km to go
Total	Partial				
70,83	5,70	 31			3,38
71,49	0,66	 32			2,72
71,74	0,25	 33			2,47
72,02	0,28	 34			2,19
72,45	0,43	 35			1,76

1,08

TC	6D - 9C	TALCAHUANO PF / S OUT	Distance	Date	Sat 30
TC	7 - 10	SALIDA CHIVILINGO	74,21	Section	3 - 4
			Average	Target Time	
			56,3	1h 19'	

DISTANCE		Direction	A G	Information	Km to go
Total	Partial				
73,53	1,08			<p>! Keep the Right Line</p>	0,68
73,70	0,17				0,51
74,21	0,51			<p>7-10</p> <p>S37 08.227 W73 09.499</p>	0,00
	0,03			<p>7-10</p> <p>S37 08.218 W73 09.486</p>	



A series of ten horizontal dashed lines spanning the width of the page, intended for writing or drawing.


SS CHIVILINGO



Medical


Radio

TC	S37 08.227 W73 09.499
Start	S37 08.218 W73 09.486
INT 1	S37 07.377 W73 08.103
INT 2	S37 06.891 W73 07.861
INT 3	S37 06.826 W73 07.202
INT 4	S37 06.880 W73 06.649
INT 5	S37 07.593 W73 05.995
INT 6	S37 07.349 W73 04.002
INT 7	S37 06.891 W73 03.758
INT 8	S37 06.096 W73 02.248
INT 9	S37 05.667 W73 01.479
INT 10	S37 05.949 W73 00.747
End	S37 06.342 W73 59.659
Stop	S37 06.208 W73 59.430



© OpenStreetMap contributors

SS CHIVILINGO



TIME CONTROL



START SS



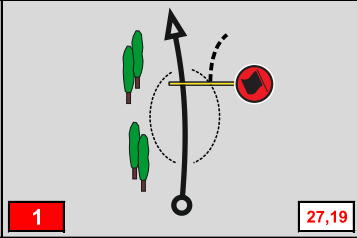



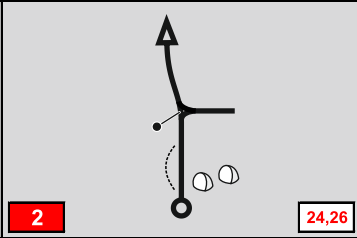
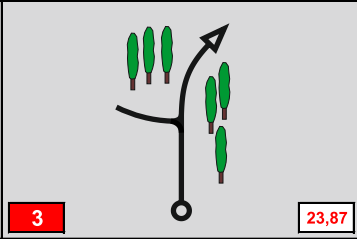
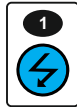
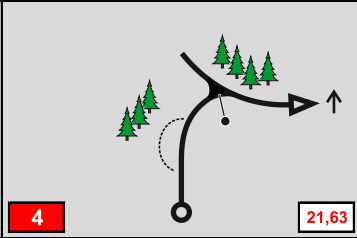
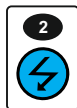
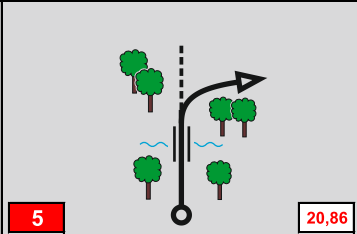
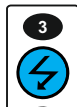

END SS



STOP SS

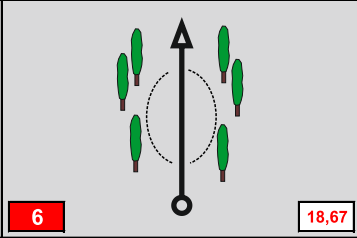

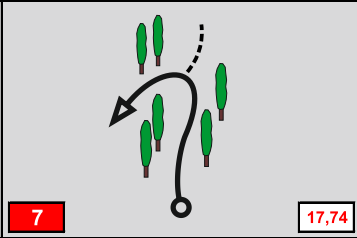
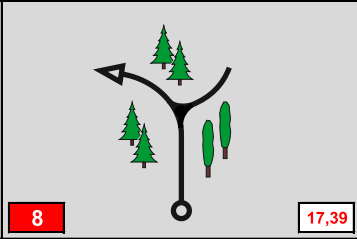
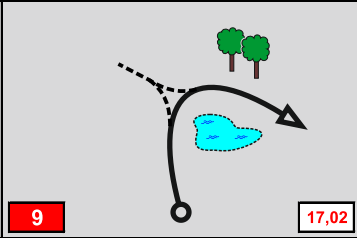
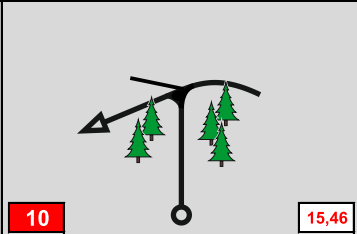
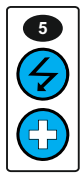


TC	7 - 10	SALIDA CHIVILINGO	Distance	Date	Sat 30
TC	8 - 11	CAMPING LOMAS del RIO LIA	44,16	Section	3 - 4
SS	7 - 10	Chivilingo	Km 27,19	Average	Target Time
				43,4	1h 01'

DISTANCE		Direction	A G	Information	Km to go
Total	Partial				
0,00	0,00	 1 27,19		 7-10   S37 08.218 W73 09.486	44,16
2,93	2,93	 2 24,26			41,23
3,32	0,39	 3 23,87		 S37 07.377 W73 08.103	40,84
7	5,56	2,24	 4 21,63	 S37 06.891 W73 07.661	38,60
10	6,33	0,77	 5 20,86	  S37 06.826 W73 07.202	37,83

2,19

TC	7 - 10	SALIDA CHIVILINGO	Distance	Date	Sat 30
TC	8 - 11	CAMPING LOMAS del RIO LIA	44,16	Section	3 - 4
SS	7 - 10	Chivilingo	Km 27,19	Average	Target Time
				43,4	1h 01'

DISTANCE		Direction	A G	Information	Km to go
Total	Partial				
8,52	2,19	 6 18,67		 S37 06.980 W73 06.649	35,64
9,45	0,93	 7 17,74			34,71
9,80	0,35	 8 17,39			34,36
10,17	0,37	 9 17,02			33,99
11,73	1,56	 10 15,46		 S37 07.593 W73 05.995	32,43

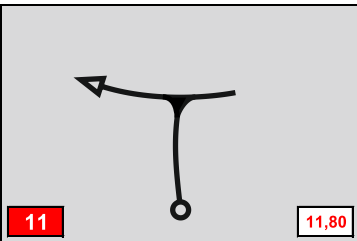

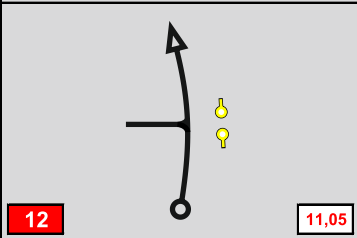
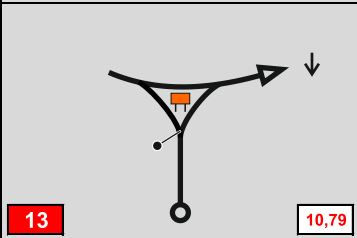

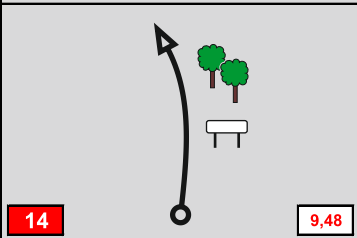

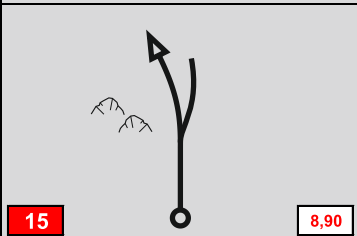
3,66

7

10

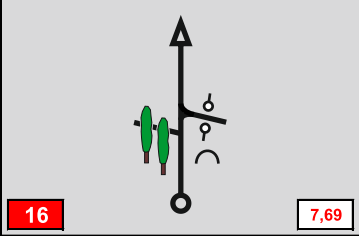

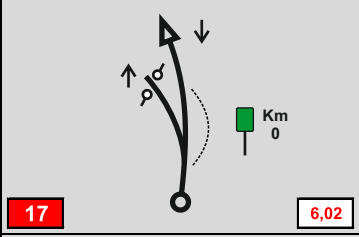
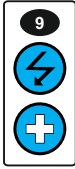
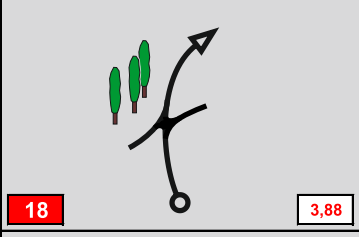

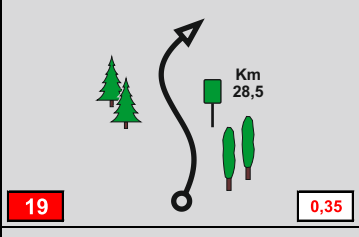
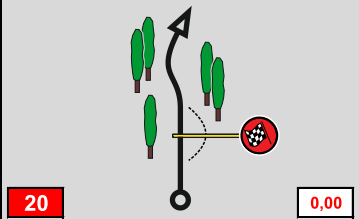

TC	7 - 10	SALIDA CHIVILINGO	Distance	Date	Sat 30
TC	8 - 11	CAMPING LOMAS del RIO LIA	44,16	Section	3 - 4
SS	7 - 10	Chivilingo	Km 27,19	Average	Target Time
				43,4	1h 01'

DISTANCE		Direction	A G	Information	Km to go
Total	Partial				

15,39	3,66			 S37 07.349 W73 04.002	28,77
16,14	0,75				28,02
16,40	0,26			 S37 06.891 W73 03.758	27,76
7	17,71	1,31			26,45
10	18,29	0,58			25,87

1,21

TC	7 - 10	SALIDA CHIVILINGO	Distance	Date	Sat 30
TC	8 - 11	CAMPING LOMAS del RIO LIA	44,16	Section	3 - 4
SS	7 - 10	Chivilingo	Km 27,19	Average	Target Time
				43,4	1h 01'

DISTANCE		Direction	A G	Information	Km to go
Total	Partial				
19,50	1,21			 S37 06.096 W73 02.248	24,66
21,17	1,67			 S37 05.667 W73 01.479	22,99
23,31	2,14			 S37 05.949 W73 00.747	20,85
26,84	3,53				17,32
27,19	0,35			 S37 06.342 W72 59.659	16,97

0,47

7

10

TC	7 - 10	SALIDA CHIVILINGO	Distance	Date	Sat 30
TC	8 - 11	CAMPING LOMAS del RIO LIA	44,16	Section	3 - 4
			Average	Target Time	
			43,4	1h 01'	

DISTANCE		Direction	A G	Information	Km to go
Total	Partial				
27,66	0,47	 21		 7- 10	16,50
		S37 06.208 W72 59.430			
32,46	4,80	 22			11,70
33,34	0,88	 23			10,82
34,80	1,46	 24			9,36
37,15	2,35	 25			7,01

2,60

TC	7 - 10	SALIDA CHIVILINGO	Distance	Date	Sat 30
TC	8 - 11	CAMPING LOMAS del RIO LIA	44,16	Section	3 - 4
			Average	Target Time	
			43,4	1h 01'	

DISTANCE		Direction	A G	Information	Km to go
Total	Partial				
39,75	2,60				4,41
39,96	0,21				4,20
43,31	3,35				0,85
44,16	0,85				0,00
	0,07				

SS RIO LIA

TC	S37 13.510 W73 01.329
Start	S37 13.538 W73 01.370
INT 1	S37 14.396 W73 02.245
INT 2	S37 15.157 W73 03.752
INT 3	S37 14.610 W73 04.929
INT 4	S37 14.581 W73 06.542
INT 5	S37 14.886 W73 07.064
INT 6	S37 15.372 W73 07.822
INT 7	S37 16.038 W73 08.916
End	S37 16.543 W73 09.304
Stop	S37 16.561 W73 09.364

 **Medical**
 **Radio**
 **X**
 **X**



© OpenStreetMap contributors

SS RIO LIA



TIME CONTROL



START SS



END SS



STOP SS



TC	8 - 11	CAMPING LOMAS del RIO LIA	Distance	Date	Sat 30
TC	9 - 12	ARAUCO	39,80	Section	3 - 4
SS	8 - 11 <i>Rio Lia</i>			Average	Target Time
		Km 21,09	41,1	58'	

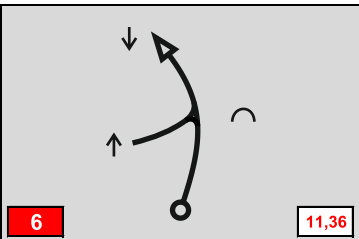
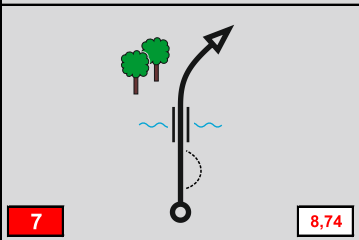

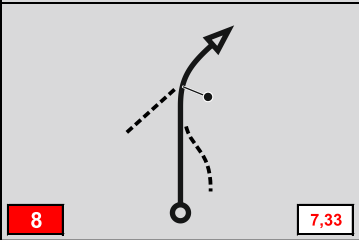
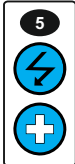
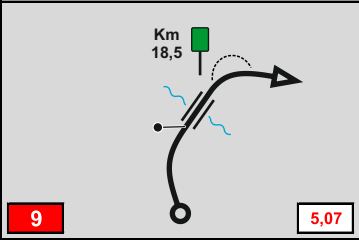

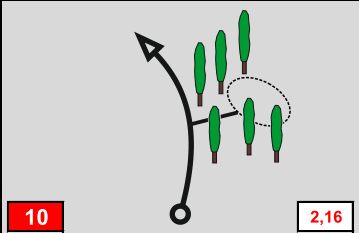
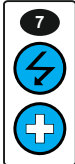
DISTANCE		Direction	A G	Information	Km to go
Total	Partial				

11	0,00	0,00			39,80
	2,35	2,35			37,45
	5,48	3,13			34,32
	6,12	0,64			33,68
	8,83	2,71			30,97

0,90

TC	8 - 11	CAMPING LOMAS del RIO LIA	Distance	Date	Sat 30
TC	9 - 12	ARAUCO	39,80	Section	3 - 4
SS	8 - 11	Rio Lia	Km 21,09	Average	41,1
				Target Time	58'

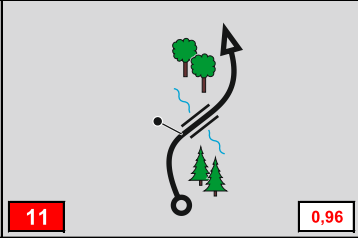
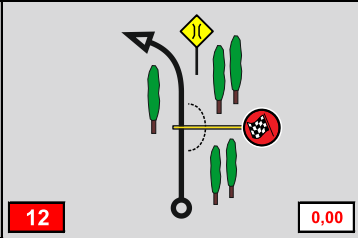

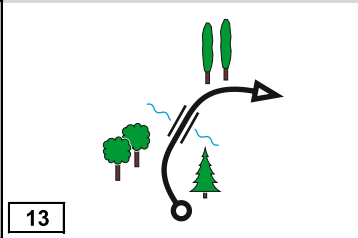
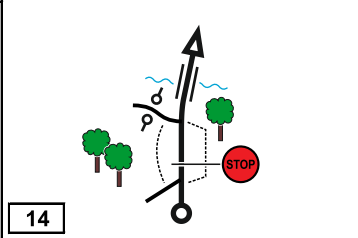

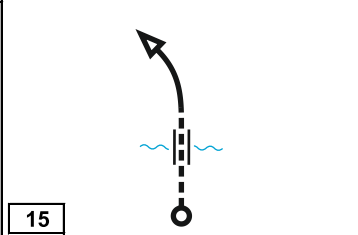
DISTANCE		Direction	A G	Information	Km to go
Total	Partial				

9,73	0,90				30,07	11
12,35	2,62				27,45	
13,76	1,41				26,04	
16,02	2,26				23,78	
18,93	2,91				20,87	

1,20

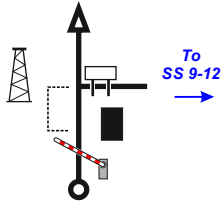

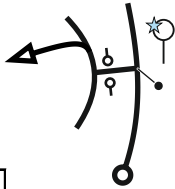
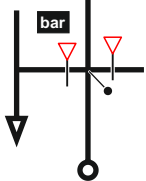
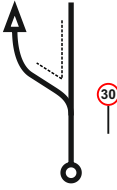


TC	8 - 11	CAMPING LOMAS del RIO LIA	Distance	Date	Sat 30
TC	9 - 12	ARAUCO	39,80	Section	3 - 4
SS	8 - 11	Rio Lia	Km 21,09	Average	Target Time
				41,1	58'

DISTANCE		Direction	A G	Information	Km to go
Total	Partial				

11	20,13	1,20			19,67
	21,09	0,96		 8 - 11	18,71
	21,20	0,11		S37 16.543 W73 09.304	18,60
8	21,37	0,17		 8 - 11	18,43
	21,50	0,13		S37 16.551 W73 09.364	18,30
	10,13				

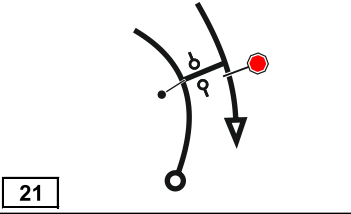
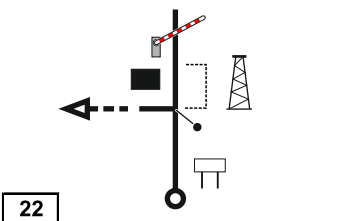

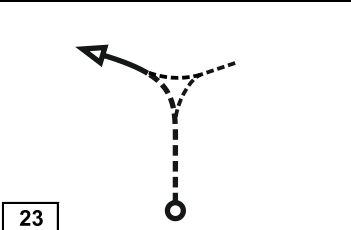
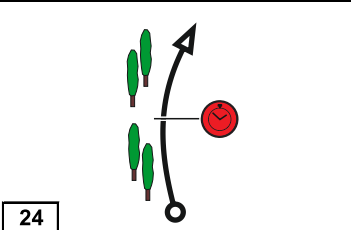

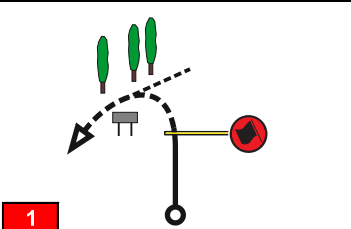



10,13

TC	8 - 11	CAMPING LOMAS del RIO LIA	Distance	Date	Sat 30
TC	9 - 12	ARAUCO	39,80	Section	3 - 4
			Average	Target Time	
			41,1	58'	

DISTANCE		Direction	A G	Information	Km to go
Total	Partial				
31,63	10,13	 16			8,17
34,36	2,73	 17			5,44
34,62	0,26	 18			5,18
34,70	0,08	 19			5,10
34,85	0,15	 20		 S37 12.882 W73 12.847	4,95

0,09

TC	8 - 11	CAMPING LOMAS del RIO LIA	Distance	Date	Sat 30
TC	9 - 12	ARAUCO	39,80	Section	3 - 4
			Average	Target Time	
			41,1	58'	

DISTANCE		Direction	A G	Information	Km to go
Total	Partial				
34,94	0,09	 21			4,86
37,65	2,71	 22			2,15
39,10	1,45	 23			0,70
39,80	0,70	 24		 9- 12 S37 13.626 W73 10.726	0,00
	0,08	 1		 9- 12   S37 13.609 W73 10.670	



A series of ten horizontal dashed lines spanning the width of the page, providing a template for writing.

SS MARIA DE LAS CRUCES

	Medical	
	Radio	

TC		S37 13.626 W73 10.726
Start	0,00	S37 13.609 W73 10.670
INT 1	3,55	S37 13.702 W73 09.621
INT 2	5,88	S37 13.070 W73 08.702
INT 3	10,09	S37 13.198 W73 07.484
INT 4	12,33	S37 12.784 W73 06.213
INT 5	15,77	S37 12.125 W73 04.802
INT 6	18,97	S37 11.021 W73 06.068
INT 7	22,00	S37 09.809 W73 05.999
INT 8	25,04	S37 09.909 W73 07.221
End	28,72	S37 09.460 W73 08.596
Stop	29,24	S37 09.401 W73 08.855

0,5 km

© OpenStreetMap contributors

SS MARIA DE LAS CRUCES



TIME CONTROL



START SS



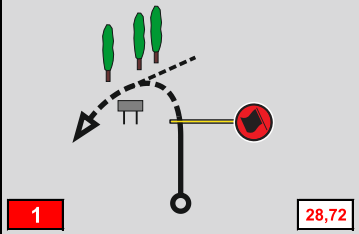



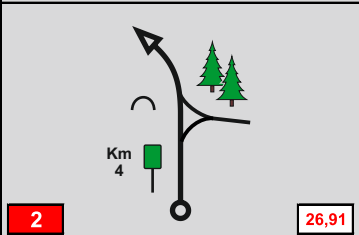
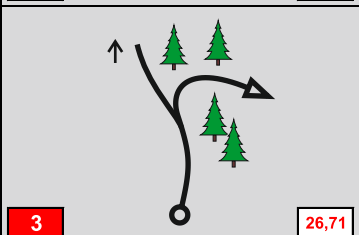
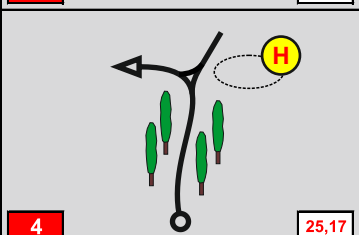
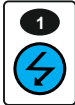
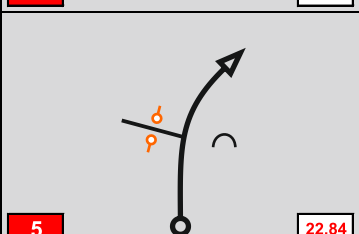
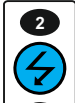

END SS



STOP SS

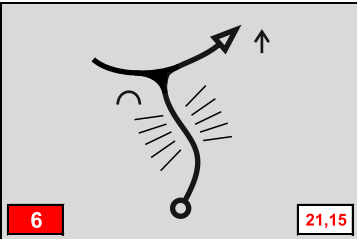
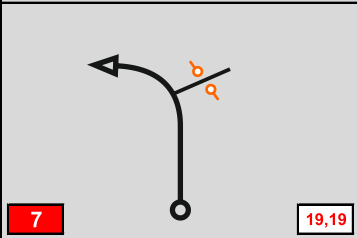
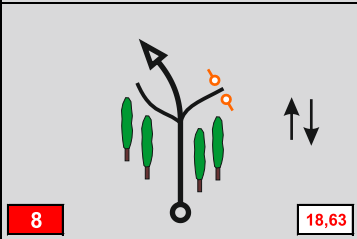

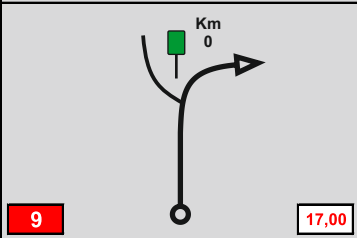
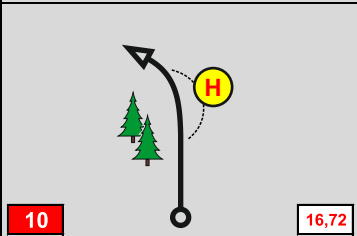


TC	9 - 12	ARAUCO	Distance	Date	Sat 30
TC	9A - 12A	TALCAHUANO TZ IN	102,88	Section	3 - 4
SS	Maria de las Cruces		Average	Target Time	
9 - 12	Km 28,72		52,7	1h 57'	

DISTANCE		Direction	A G	Information	Km to go
Total	Partial				
12	0,00	0,00		 9- 12   S37 13.609 W73 10.670	102,88
	1,81	1,81			101,07
	2,01	0,20			100,87
	3,55	1,54		 S37 13.702 W73 09.621	99,33
	5,88	2,33		  S37 13.070 W73 08.702	97,00

1,69

TC	9 - 12	ARAUCO	Distance	Date	Sat 30
TC	9A - 12A	TALCAHUANO TZ IN	102,88	Section	3 - 4
SS	9 - 12 <i>Maria de las Cruces</i>		Km 28,72	Average	Target Time
				52,7	1h 57'

DISTANCE		Direction	A G	Information	Km to go
Total	Partial				
7,57	1,69				95,31
9,53	1,96				93,35
10,09	0,56			 S37 13.198 W73 07.484	92,79
11,72	1,63				91,16
12,00	0,28				90,88

0,33

12

9

TC	9 - 12	ARAUCO	Distance	Date	Sat 30
TC	9A - 12A	TALCAHUANO TZ IN	102,88	Section	3 - 4
SS	9 - 12	Maria de las Cruces	Km 28,72	Average	52,7
				Target Time	1h 57'

DISTANCE		Direction	A G	Information	Km to go		
Total	Partial						
12	12,33	0,33		 S37 12.784 W73 06.213	90,55		
	12,86	0,53			90,02		
	13,00	0,14			89,88		
	15,77	!	2,77			 S37 12.125 W73 04.802	87,11
	16,05	0,28			86,83		

2,92

TC	9 - 12	ARAUCO	Distance	Date	Sat 30
TC	9A - 12A	TALCAHUANO TZ IN	102,88	Section	3 - 4
SS	Maria de las Cruces		Average	Target Time	
9 - 12	Km 28,72		52,7	1h 57'	

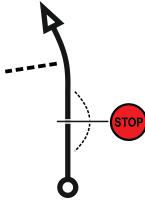



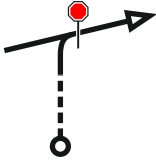
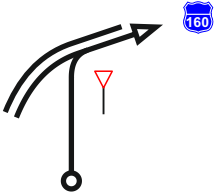
DISTANCE		Direction	A G	Information	Km to go
Total	Partial				
18,97	2,92			 S37 11.021 W73 06.068	83,91
22,00	3,03			 S37 09.809 W73 05.999	80,88
22,25	0,25				80,63
25,04	2,79			 S37 09.909 W73 07.221	77,84
28,72	3,68			 9- 12 S37 09.460 W73 08.596	74,16

0,52

12

9

TC	9 - 12	ARAUCO	Distance	Date	Sat 30
TC	9A - 12A	TALCAHUANO TZ IN	102,88	Section	3 - 4
			Average	Target Time	
			52,7	1h 57'	

DISTANCE		Direction	A G	Information	Km to go
Total	Partial				
29,24	0,52	 21		 9- 12	73,64
		 22		S37 09.401 W73 08.855	71,53
32,33	0,98	 23			70,55
32,65	0,32	 24			70,23
32,78	0,13	 25			70,10

1,40

TC	9 - 12	ARAUCO	Distance	Date	Sat 30
TC	9A - 12A	TALCAHUANO TZ IN	102,88	Section	3 - 4
			Average	Target Time	
			52,7	1h 57'	

DISTANCE		Direction	A G	Information	Km to go
Total	Partial				
34,18	1,40			PEAJE 1850 \$	68,70
35,59	1,41			Atraveso Chivilingo	67,29
35,76	0,17			Salida	67,12
44,10	8,34				58,78
44,94	0,84			ACCESO A RUTA O-852	57,94

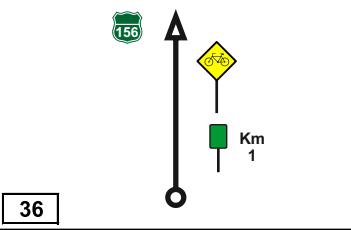
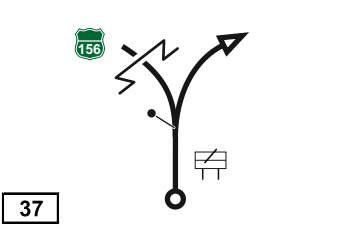

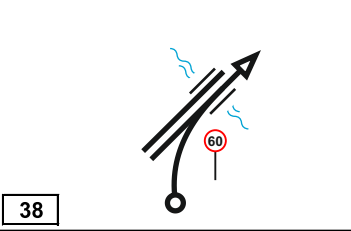
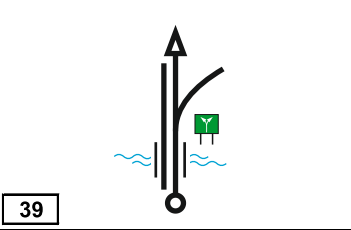
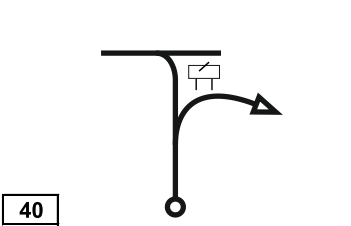

0,07

TC	9 - 12	ARAUCO	Distance	Date	Sat 30
TC	9A - 12A	TALCAHUANO TZ IN	102,88	Section	3 - 4
			Average	Target Time	
			52,7	1h 57'	


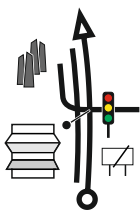

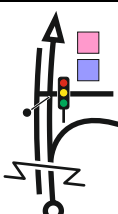




DISTANCE		Direction	A G	Information	Km to go
Total	Partial				
45,01	0,07	 31			57,87
53,73	8,72	 32			49,15
58,60	4,87	 33		<div style="background-color: green; color: white; padding: 5px; text-align: center;"> PUENTE SAN RICARDO </div>	44,28
64,35	5,75	 34		<div style="background-color: green; color: white; padding: 5px; text-align: center;"> ← Concepcion Nacimiento Santa Juana → </div>	38,53
78,63	14,28	 35			24,25

11,49

TC	9 - 12	ARAUCO	Distance	Date	Sat 30
TC	9A - 12A	TALCAHUANO TZ IN	102,88	Section	3 - 4
			Average	Target Time	
			52,7	1h 57'	

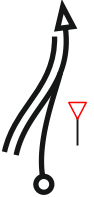
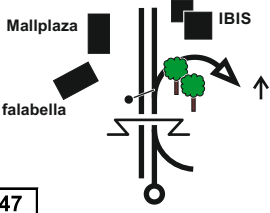
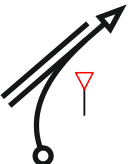
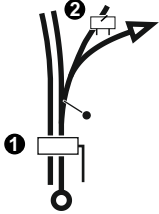


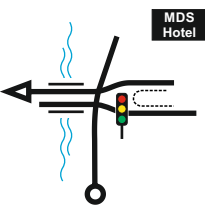
DISTANCE		Direction	A G	Information	Km to go
Total	Partial				
90,12	11,49				12,76
91,02	0,90				11,86
91,21	0,19			(Puente Chacabuco)	11,67
92,28	1,07			! Keep the Left Line	10,60
92,73	0,45				10,15
0,11				! Keep the Right Line	

TC	9 - 12	ARAUCO	Distance	Date	Sat 30
TC	9A - 12A	TALCAHUANO TZ IN	102,88	Section	3 - 4
			Average	Target Time	
			52,7	1h 57'	

DISTANCE		Direction	A G	Information	Km to go
Total	Partial				
92,84	0,11				10,04
93,43	0,59				9,45
93,91	0,48			! Keep the Left Line	8,97
94,46	0,55			! Keep the Left Line	8,42
95,75	1,29			 ②  ①	7,13

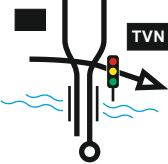
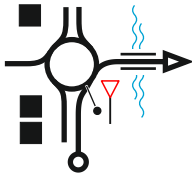
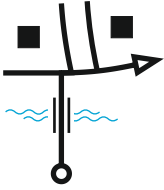
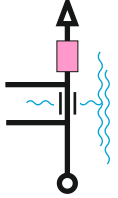
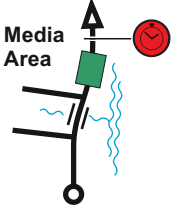

0,31

TC	9 - 12	ARAUCO	Distance	Date	Sat 30
TC	9A - 12A	TALCAHUANO TZ IN	102,88	Section	3 - 4
			Average	Target Time	
			52,7	1h 57'	

DISTANCE		Direction	A G	Information	Km to go
Total	Partial				
96,06	0,31				6,82
98,74	2,68			(Talcahuano ↻) ! Keep the Right Line	4,14
99,00	0,26				3,88
100,09	1,09			 	2,79
101,24	1,15				1,64

0,09

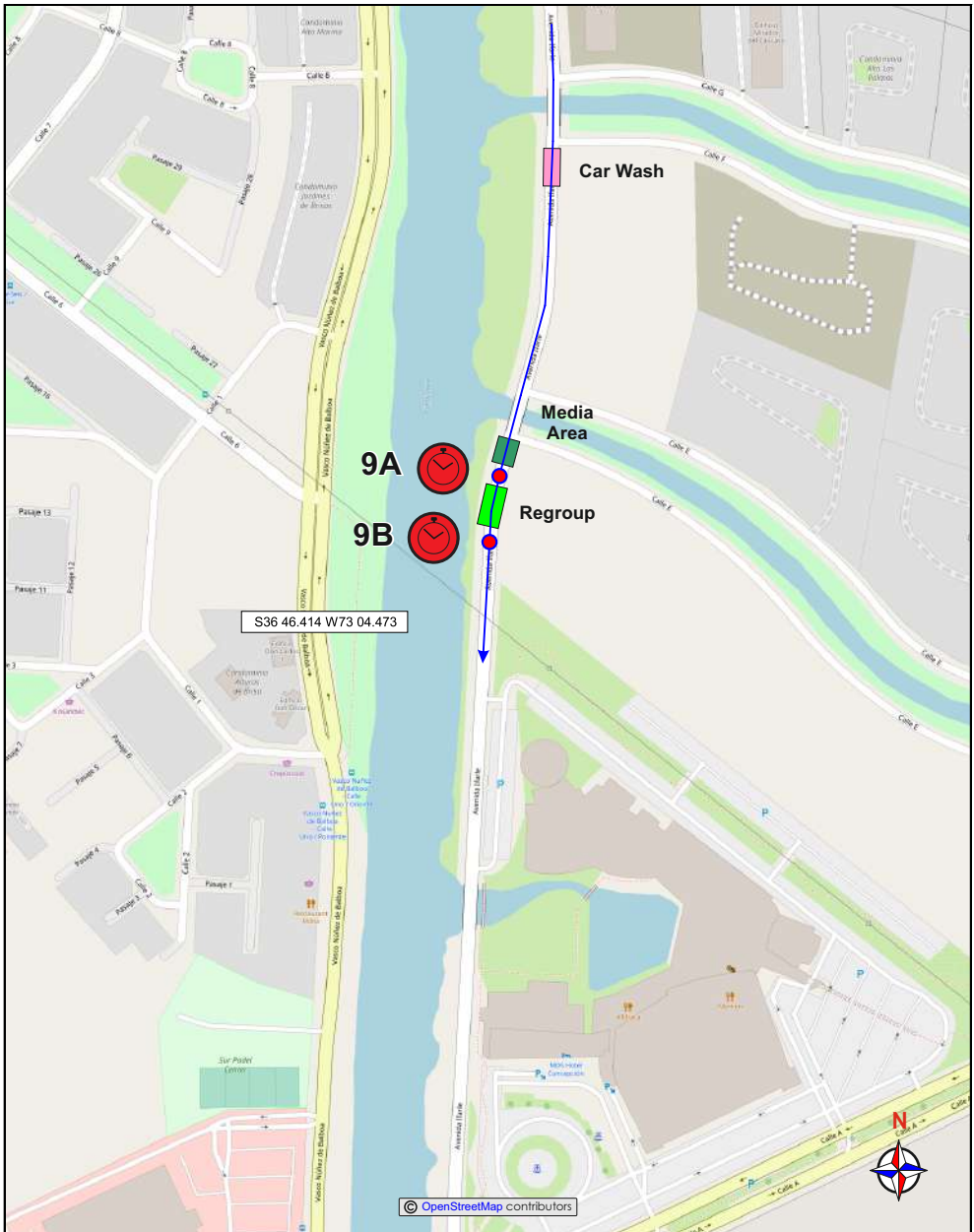
TC	9 - 12	ARAUCO	Distance	Date	Sat 30
TC	9A - 12A	TALCAHUANO TZ IN	102,88	Section	3 - 4
			Average	Target Time	
			52,7	1h 57'	

DISTANCE		Direction	A G	Information	Km to go
Total	Partial				
101,33	0,09	 51			1,55
102,34	1,01	 52			0,54
102,44	0,10	 53			0,44
102,67	0,23	 54		Car Wash	0,21
102,88	0,21	 55		 9A-12A	0,00
			S36 46.414 W73 04.473		

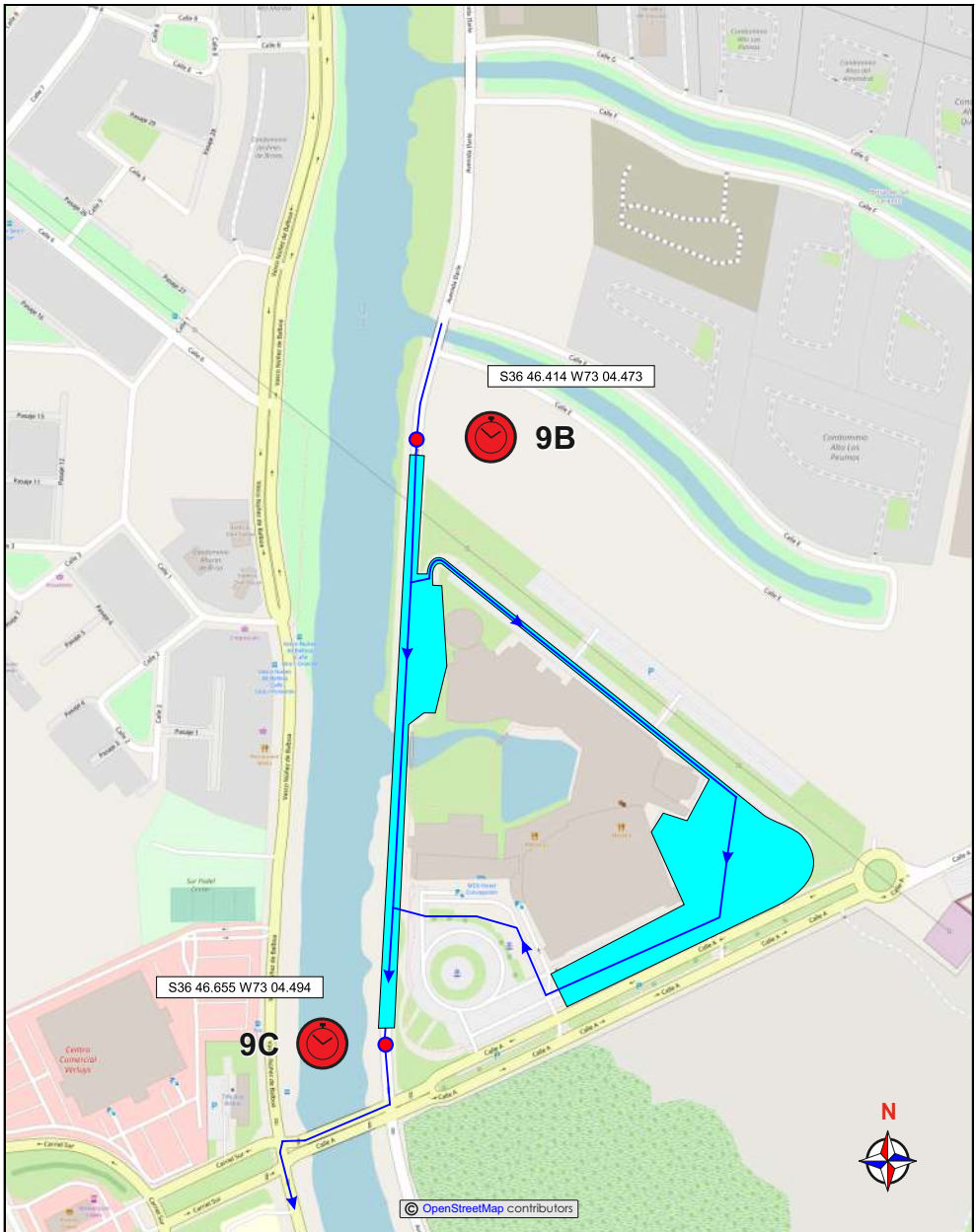


A series of ten horizontal dashed lines spanning the width of the page, providing a template for writing.

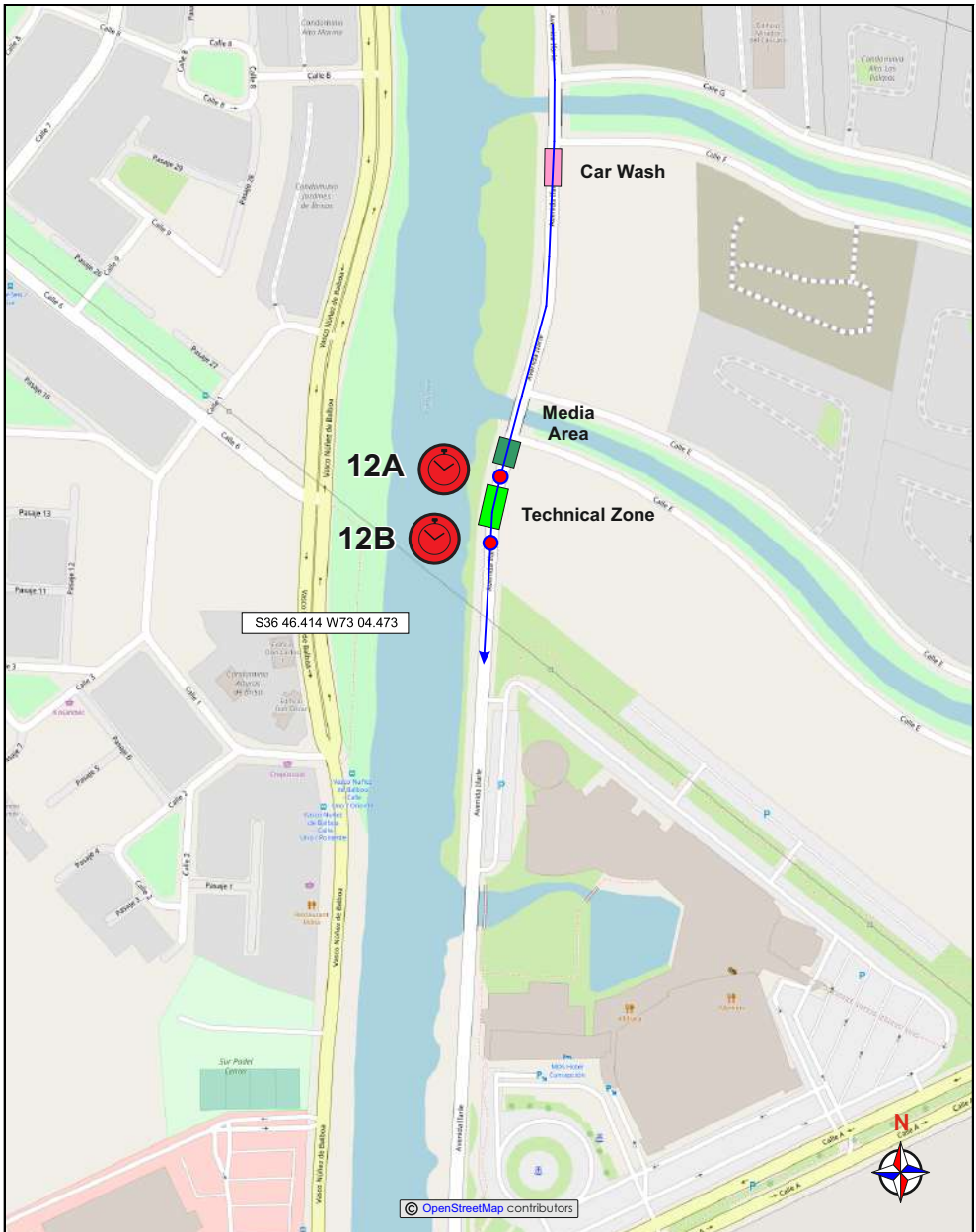
TC	9A	TALCAHUANO TZ & R IN	Distance	Date	Sat 30
TC	9B	TALCAHUANO R OUT - S IN		Section	
Technical Zone & Regrouping			Average	Target Time 1h 03'	



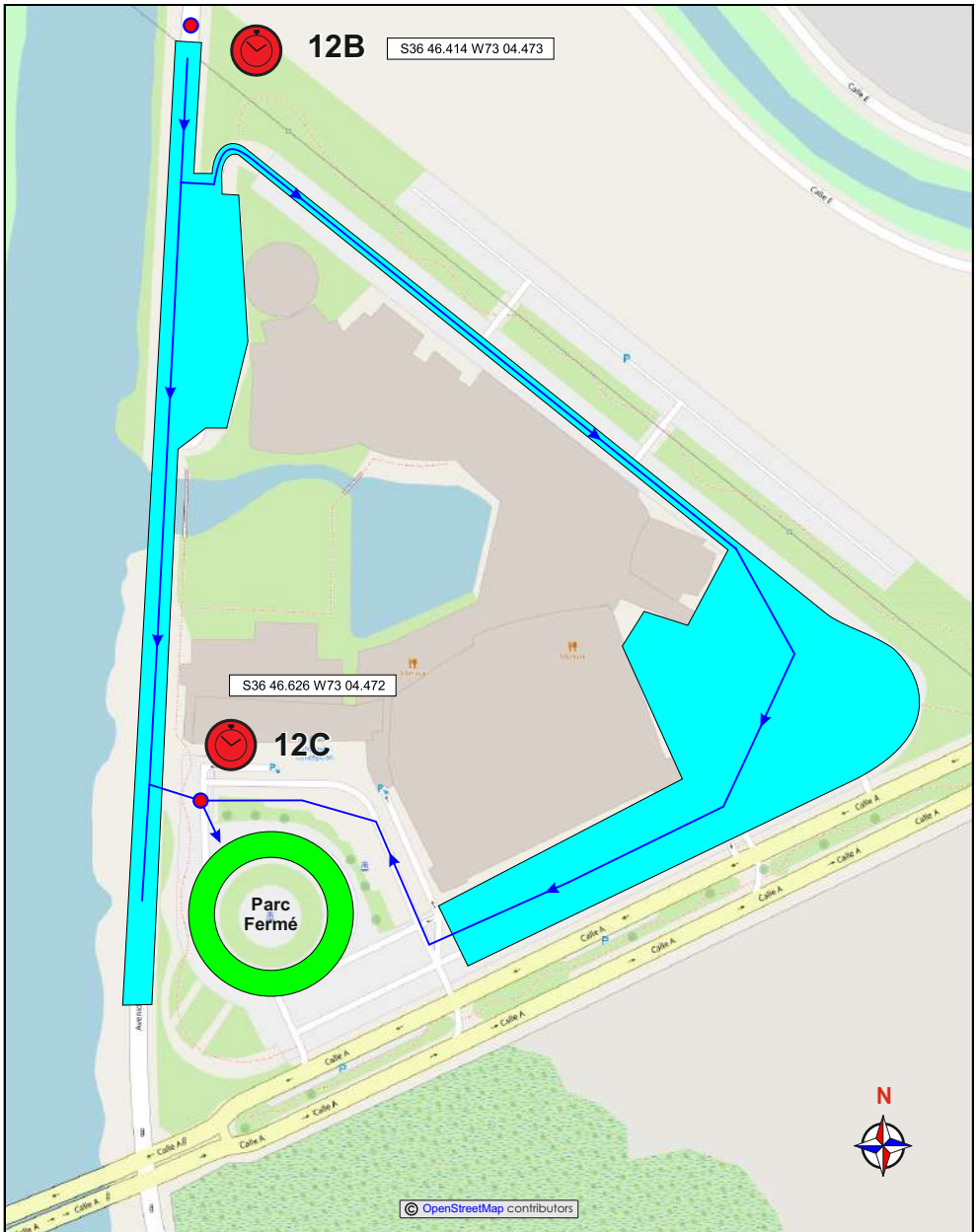
TC	9B	TALCAHUANO R OUT - S IN	Distance	Date	Sat 30
TC	9C	TALCAHUANO S OUT		Section	4
<i>Service C</i>			Average	Target Time 30'	



TC	12A	TALCAHUANO TZ IN	Distance	Date	<i>sat 30</i>
TC	12B	TALCAHUANO TZ OUT - FS IN		Section	
<i>Technical Zone</i>			Average	Target Time 10'	



TC	12B	TALCAHUANO TZ OUT - FS IN	Distance	Date	Sat 30
TC	12C	TALCAHUANO FS OUT - PF IN		Section	4
<i>Flexi Service D</i>			Average	Target Time 45'	



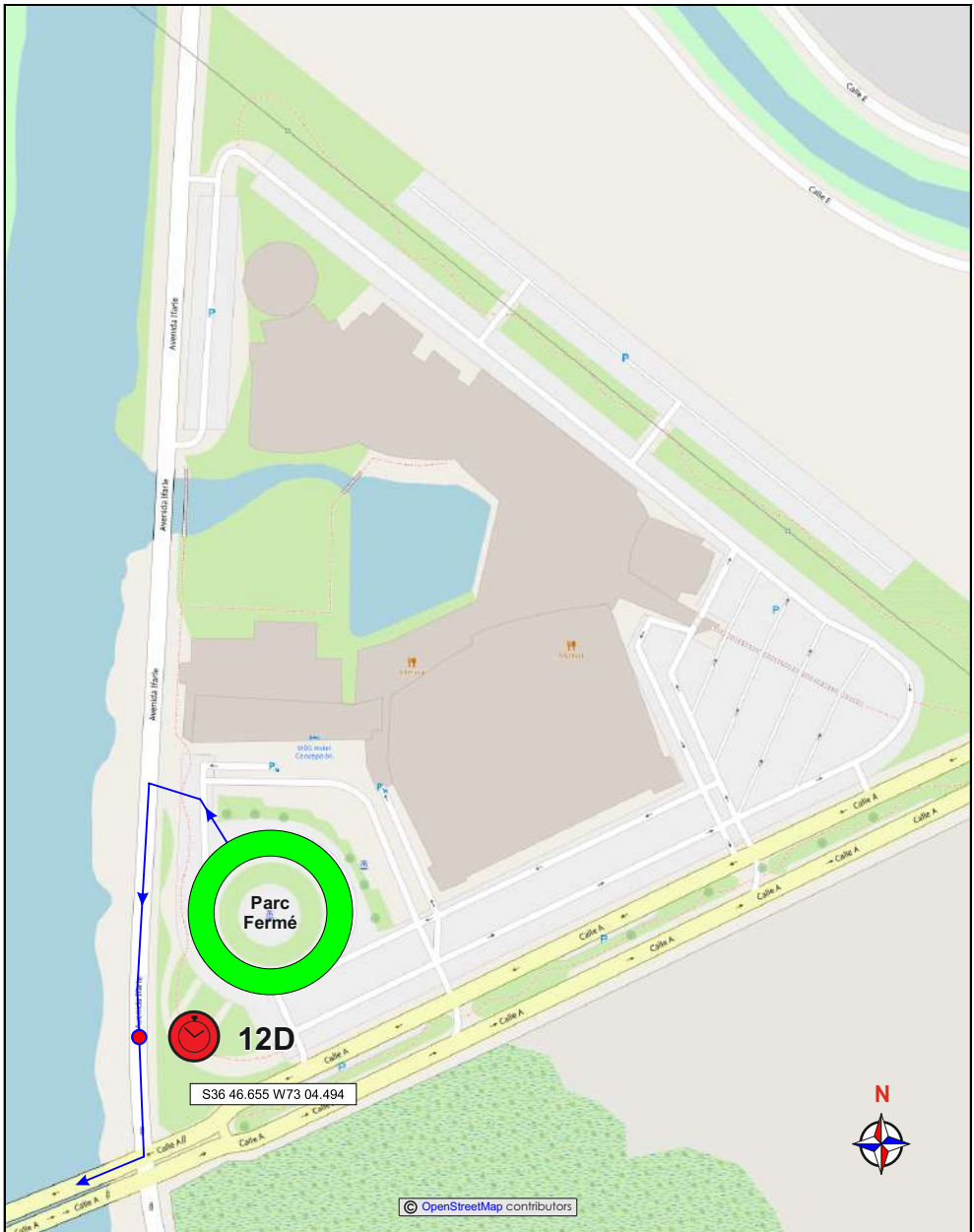


A series of ten horizontal dashed lines spanning the width of the page, providing a template for writing.

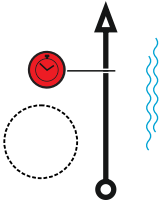


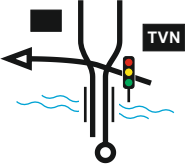
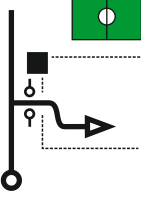
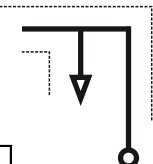


A series of ten horizontal dashed lines for writing.

TC			Distance	Date	Sun 01
TC	12D	TALCHAUANO PF OUT		Section	
			Average	Target Time	

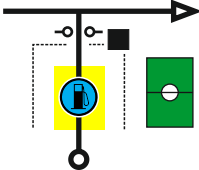



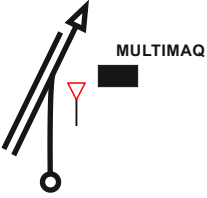
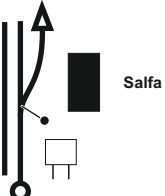

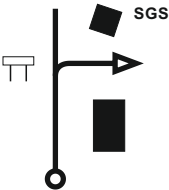



TC	12D	TALCAHUANO PF OUT	Distance	Date	Sun 01
TC	13	PENCO	22,36	Section	5
			Average	Target Time	
			31,9	42'	

DISTANCE		Direction	A G	Information	Km to go
Total	Partial				
0,00	0,00	 1	 12D S36 46.655 W73 04.494	22,36	
0,03	0,03	 2		22,33	
0,11	0,08	 3		22,25	
0,64	0,53	 4		21,72	
0,71	0,07	 5		21,65	

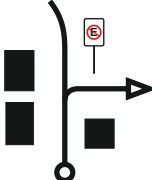
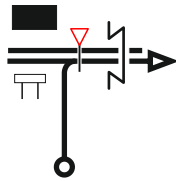

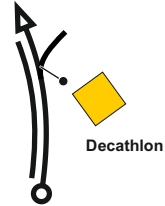
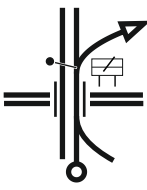


0,03

TC	12D	TALCAHUANO PF OUT	Distance	Date	Sun 01
TC	13	PENCO	22,36	Section	5
			Average	Target Time	
			31,9	42'	

DISTANCE		Direction	A G	Information	Km to go
Total	Partial				
0,74	0,03	 6		 S36 46.975 W73 04.448	21,62
0,98	0,24	 7			21,38
1,21	0,23	 8			21,15
1,46	0,25	 9		 ! Keep the Right Line	20,90
1,56	0,10	 10			20,80

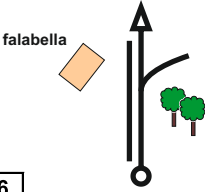
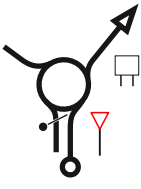

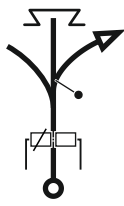

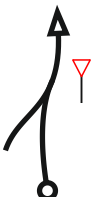
0,37

TC	12D	TALCAHUANO PF OUT	Distance	Date	Sun 01
TC	13	PENCO	22,36	Section	5
			Average	Target Time	
			31,9	42'	

DISTANCE		Direction	A G	Information	Km to go
Total	Partial				
1,93	0,37	 11			20,43
2,05	0,12	 12			20,31
3,73	1,68	 13			18,63
4,06	0,33	 14		 ! Keep the Right Line	18,30
4,26	0,20	 15			18,10

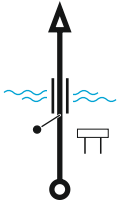




0,18

TC	12D	TALCAHUANO PF OUT	Distance	Date	Sun 01
TC	13	PENCO	22,36	Section	5
			Average	Target Time	
			31,9	42'	

DISTANCE		Direction	A G	Information	Km to go
Total	Partial				
4,44	0,18	 16			17,92
6,21	1,77	 17		<div style="border: 1px solid blue; padding: 5px; text-align: center;"> TODO VEHICULO PAGA PEAJE </div>	16,15
7,61	1,40	 18		<div style="text-align: center; color: red;"> Take / Retire TICKET </div>	14,75
9,59	1,98	 19		<div style="border: 1px solid green; padding: 5px; text-align: center; background-color: #008000; color: white;"> Penco Ruta 5  </div> ! Keep the Right Line	12,77
9,81	0,22	 20			12,55




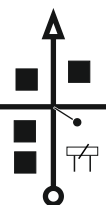
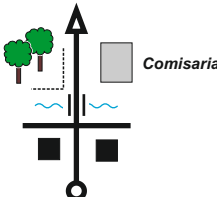
0,50

TC	12D	TALCAHUANO PF OUT	Distance	Date	Sun 01
TC	13	PENCO	22,36	Section	5
			Average	Target Time	
			31,9	42'	

DISTANCE		Direction	A G	Information	Km to go
Total	Partial				
10,31	0,50			Pte. Las Ballenas	12,05
12,69	2,38			PEAJE 900 \$	9,67
13,06	0,37				9,30
13,48	0,42			↑ Ruta 5 Concepcion → ! Keep the Left Line	8,88
13,78	! 0,30			↑ Ruta 5 Penco → ! Keep the Right Line	8,58

0,22

TC	12D	TALCAHUANO PF OUT	Distance	Date	Sun 01
TC	13	PENCO	22,36	Section	5
			Average	Target Time	
			31,9	42'	

DISTANCE		Direction	A G	Information	Km to go
Total	Partial				
14,00	0,22			<div style="background-color: green; color: white; padding: 5px; display: inline-block;"> ↑ Penco Talcahuano → </div> <p>! Keep the Left Line</p>	8,36
14,36	0,36			(PENCO)	8,00
15,66	1,30				6,70
15,84	0,18			<div style="background-color: green; color: white; padding: 5px; display: inline-block;"> ← TOMÉ 15 ← LIRQUEN 4 </div>	6,52
16,24	0,40				6,12

0,13

TC	12D	TALCAHUANO PF OUT	Distance	Date	Sun 01
TC	13	PENCO	22,36	Section	5
			Average	Target Time	
			31,9	42'	

DISTANCE		Direction	A G	Information	Km to go
Total	Partial				
16,37	0,13				5,99
16,63	0,26				5,73
16,76	0,13				5,60
17,48	0,72				4,88
17,76	0,28				4,60

4,02

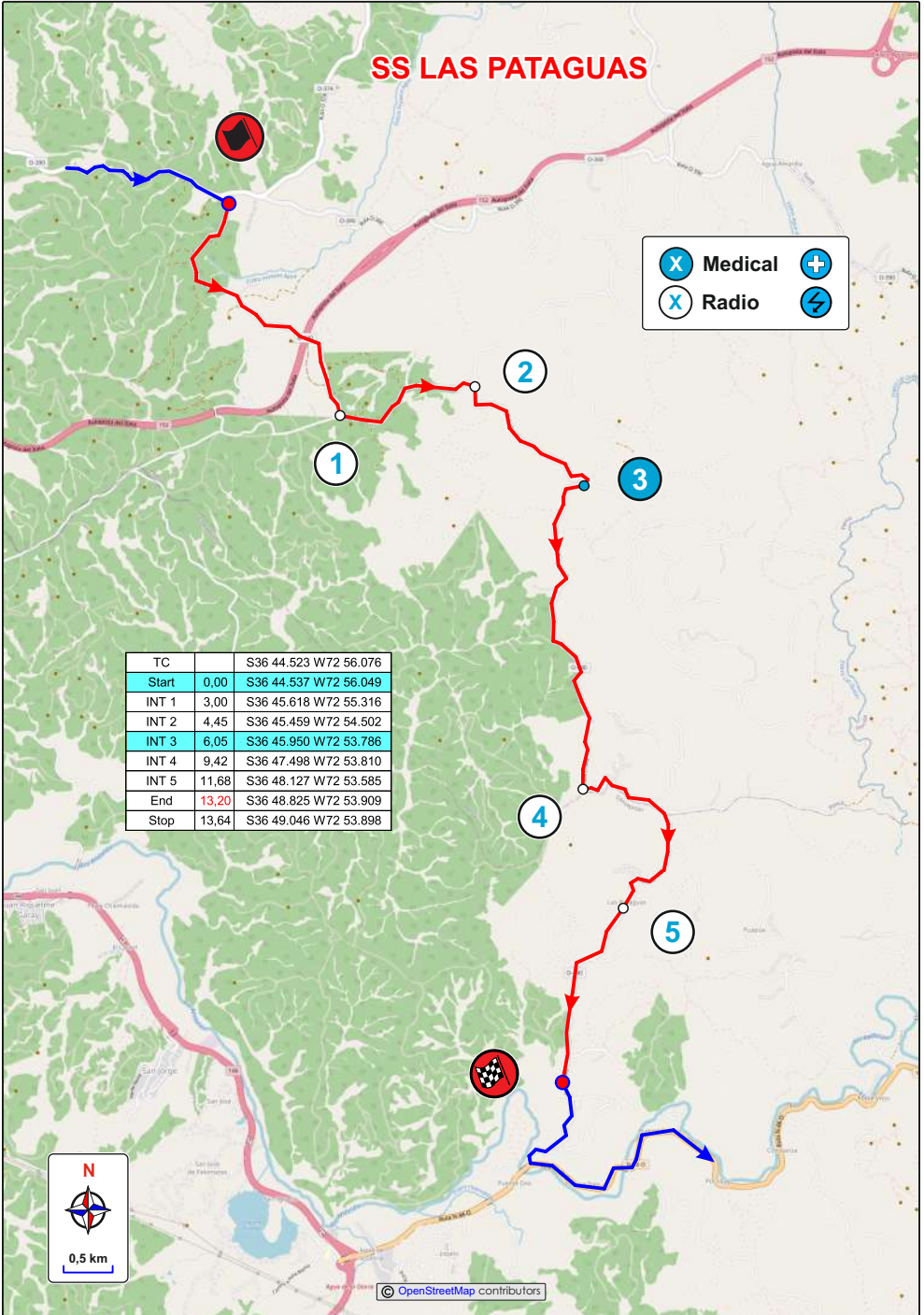
TC	12D	TALCAHUANO PF OUT	Distance	Date	Sun 01
TC	13	PENCO	22,36	Section	5
			Average	Target Time	
			31,9	42'	

DISTANCE		Direction	A G	Information	Km to go
Total	Partial				
21,78	4,02				0,58
22,29	0,51				0,07
22,36	0,07			 S36 44.523 W72 56.076	0,00
	0,04			 S36 44.537 W72 56.049	



A series of ten horizontal dashed lines spanning the width of the page, providing a template for writing.

SS LAS PATAGUAS



SS LAS PATAGUAS



TIME CONTROL



START SS



END SS

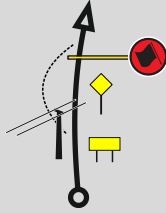



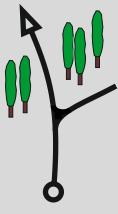


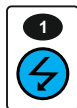
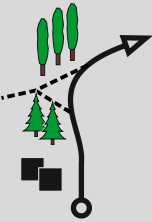
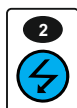


STOP SS



TC	13	PENCO	Distance	Date	Sun 01
TC	14	JUAN CHICO	33,70	Section	5
SS	13	Las Pataguas 1	Km 13,20	Average	Target Time
				38,8	52'

DISTANCE		Direction	A G	Information	Km to go
Total	Partial				

0,00	0,00	 1 13,20	 13 S36 44.537 W72 56.049  	33,70
0,60	0,60	 2 12,60		33,10
2,07	1,47	 3 11,13	<div style="border: 1px solid green; padding: 2px; display: inline-block;">PASO SUPERIOR LAS PATAGUAS</div>	31,63
3,00	0,93	 4 10,20	 S36 45.618 W72 55.316	30,70
4,45	1,45	 5 8,75	 S36 45.459 W72 54.502	29,25

1,60

13

TC	13	PENCO	Distance	Date	Sun 01
TC	14	JUAN CHICO	33,70	Section	5
SS	13	Las Pataguas 1	Km 13,20	Average	Target Time
				38,8	52'

DISTANCE		Direction	A G	Information	Km to go
Total	Partial				

6,05	1,60		<p>S36 45.950 W72 53.786</p>	27,65
9,42	3,37		<p>S36 47.498 W72 53.810</p>	24,28
10,33	0,91		<p>23,37</p>	23,37
11,68	1,35		<p>S36 48.127 W72 53.585</p>	22,02
13,20	1,52	<p>Equoparque Bordero</p>	<p>S36 48.825 W72 53.909</p>	20,50

13

0,44

TC	13	PENCO	Distance	Date	Sun 01
TC	14	JUAN CHICO	33,70	Section	5
			Average	Target Time	
			38,8	52'	

DISTANCE		Direction	A G	Information	Km to go
Total	Partial				
13,64	0,44	 11		 S36 49.046 W72 53.898	20,06
14,51	0,87	 12		 (Puente 3)	19,19
20,04	5,53	 13			13,66
20,25	0,21	 14			13,45
21,07	0,82	 15			12,63

2,49

TC	13	PENCO	Distance	Date	Sun 01
TC	14	JUAN CHICO	33,70	Section	5
			Average	Target Time	
			38,8	52'	

DISTANCE		Direction	A G	Information	Km to go
Total	Partial				
23,56	2,49	 16			10,14
26,65	3,09	 17			7,05
26,81	0,16	 18			6,89
31,18	4,37	 19			2,52
33,53	2,35	 20			0,17

0,17

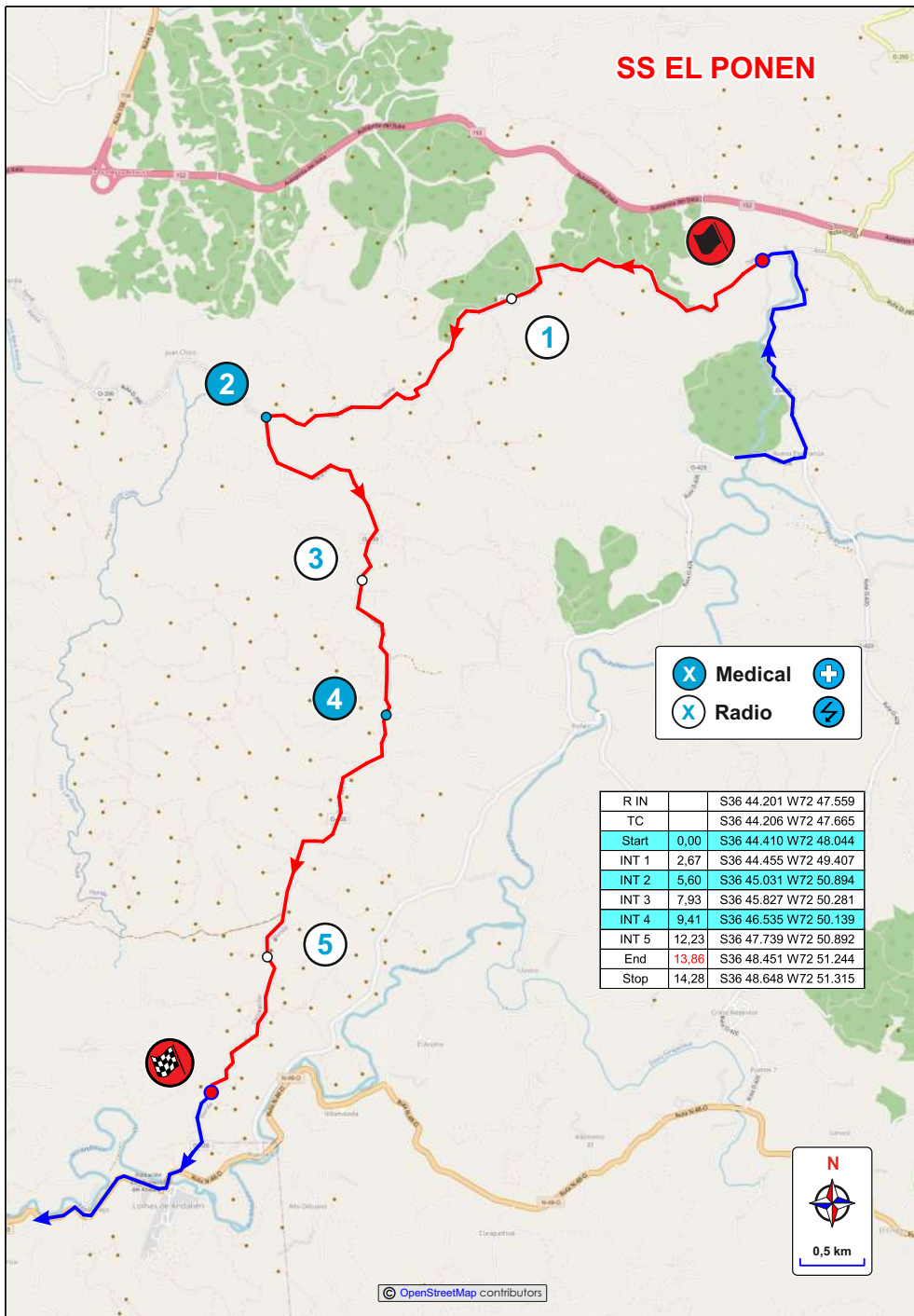
TC	13	PENCO	Distance	Date	Sun 01
TC	14	JUAN CHICO	33,70	Section	5
			Average	Target Time	
			38,8	52'	

DISTANCE		Direction	A G	Information	Km to go
Total	Partial				
33,70	0,17			 S36 44.206 W72 47.665	0,00
	0,65			 S36 44.410 W72 48.044	



A series of ten horizontal dashed lines spanning the width of the page, intended for writing.

SS EL PONEN



SS EL PONEN



TIME CONTROL



START SS



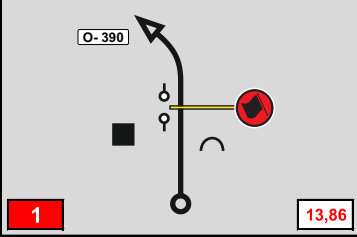



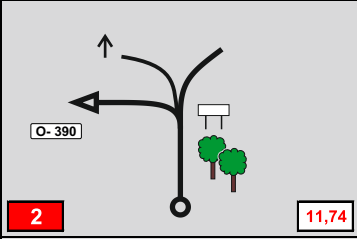

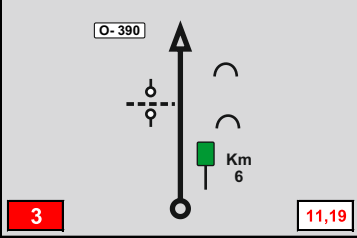
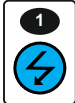
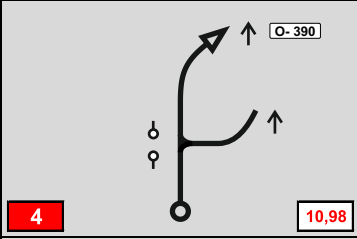
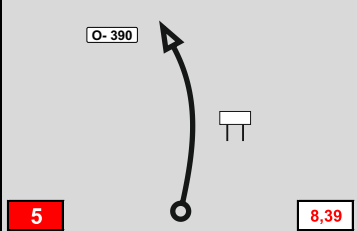
END SS



STOP SS



TC	14	JUAN CHICO	Distance	Date	Sun 01
TC	14A	TALCAHUANO TZ IN	42,95	Section	5
SS	14	<i>El Ponen 1</i>	Km 13,86	Average	Target Time
				46,8	55'

DISTANCE		Direction	A G	Information	Km to go
Total	Partial				
0,00	0,00			 14   S36 44.410 W72 48.044	42,95
2,12	2,12				40,83
2,67	0,55			 S36 44.455 W72 49.407	40,28
2,88	0,21				40,07
5,47	2,59			JUAN CHICO	37,48

14

0,13

TC	14	JUAN CHICO	Distance	Date	Sun 01
TC	14A	TALCAHUANO TZ IN	42,95	Section	5
SS	14	<i>El Ponen 1</i>	Km 13,86	Average	Target Time
				46,8	55'

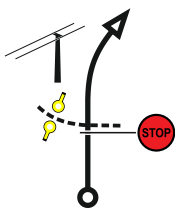

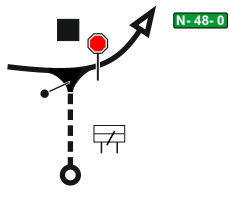

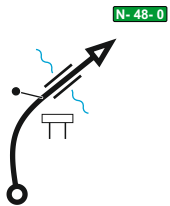

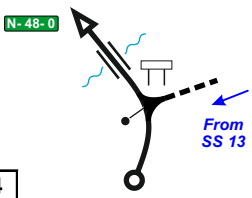

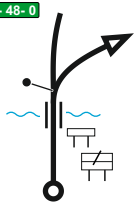

DISTANCE		Direction	A G	Information	Km to go
Total	Partial				

5,60	0,13		<p>S36 45.031 W72 50.894</p>	37,35
7,93	2,33		<p>S36 45.827 W72 50.281</p>	35,02
9,41	1,48		<p>S36 46.535 W72 50.139</p>	33,54
12,23	2,82		<p>S36 47.739 W72 50.892</p>	30,72
13,86	1,63		<p>S36 48.451 W72 51.244</p>	29,09

14


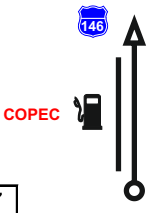
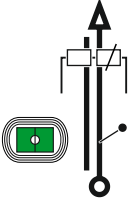



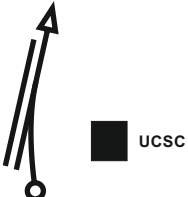
0,42

TC	14	JUAN CHICO	Distance	Date	Sun 01
TC	14A	TALCAHUANO TZ IN	42,95	Section	5
			Average	Target Time	
			46,8	55'	

DISTANCE		Direction	A G	Information	Km to go
Total	Partial				
14,28	0,42	 11		 S36 48.648 W72 51.315	28,67
14,75	0,47	 12			28,20
19,34	4,59	 13			23,61
20,46	1,12	 14			22,49
22,16	1,70	 15			20,79

0,50

TC	14	JUAN CHICO	Distance	Date	Sun 01
TC	14A	TALCAHUANO TZ IN	42,95	Section	5
			Average	Target Time	
			46,8	55'	

DISTANCE		Direction	A G	Information	Km to go
Total	Partial				
22,66	0,50				20,29
31,30	8,64				11,65
34,63	3,33				8,32
34,85	0,22			 ! Keep the Left Line	8,10
38,46	3,61				4,49

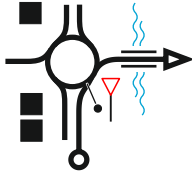
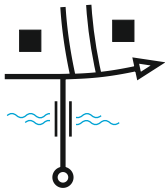
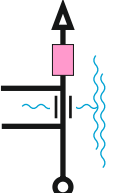


0,48

TC	14	JUAN CHICO	Distance	Date	Sun 01
TC	14A	TALCAHUANO TZ IN	42,95	Section	5
			Average	Target Time	
			46,8	55'	

DISTANCE		Direction	A G	Information	Km to go
Total	Partial				
38,94	0,48				4,01
39,24	0,30			 ! Keep the Left Line	3,71
40,16	0,92			 	2,79
41,31	1,15				1,64
41,40	0,09				1,55

1,01

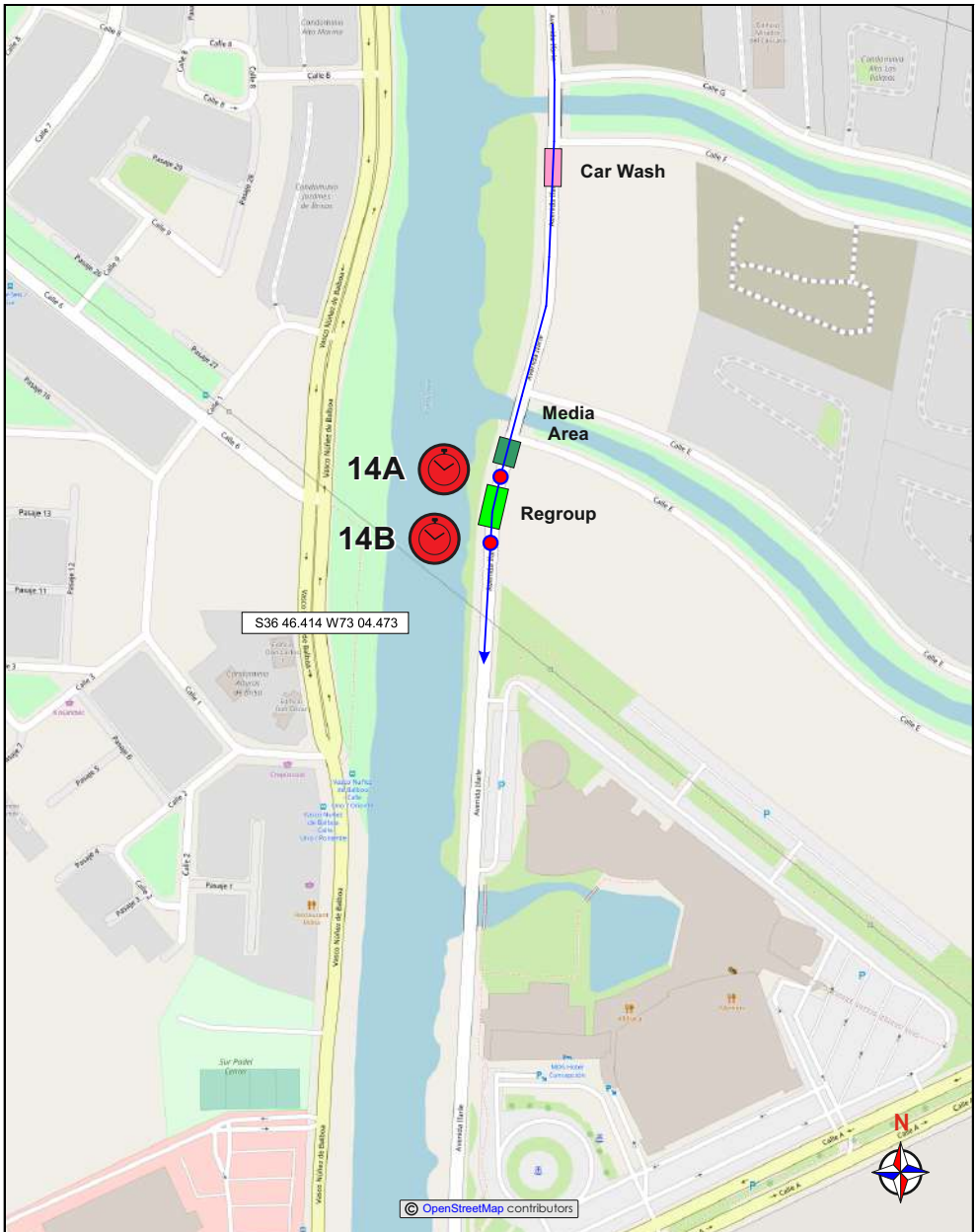
TC	14	JUAN CHICO	Distance	Date	Sun 01
TC	14A	TALCAHUANO TZ IN	42,95	Section	5
			Average	Target Time	
			46,8	55'	

DISTANCE		Direction	A G	Information	Km to go
Total	Partial				
42,41	1,01	 26			0,54
42,51	0,10	 27			0,44
42,74	0,23	 28		Car Wash	0,21
42,95	0,21	 29		 14A S36 46.414 W73 04.473	0,00

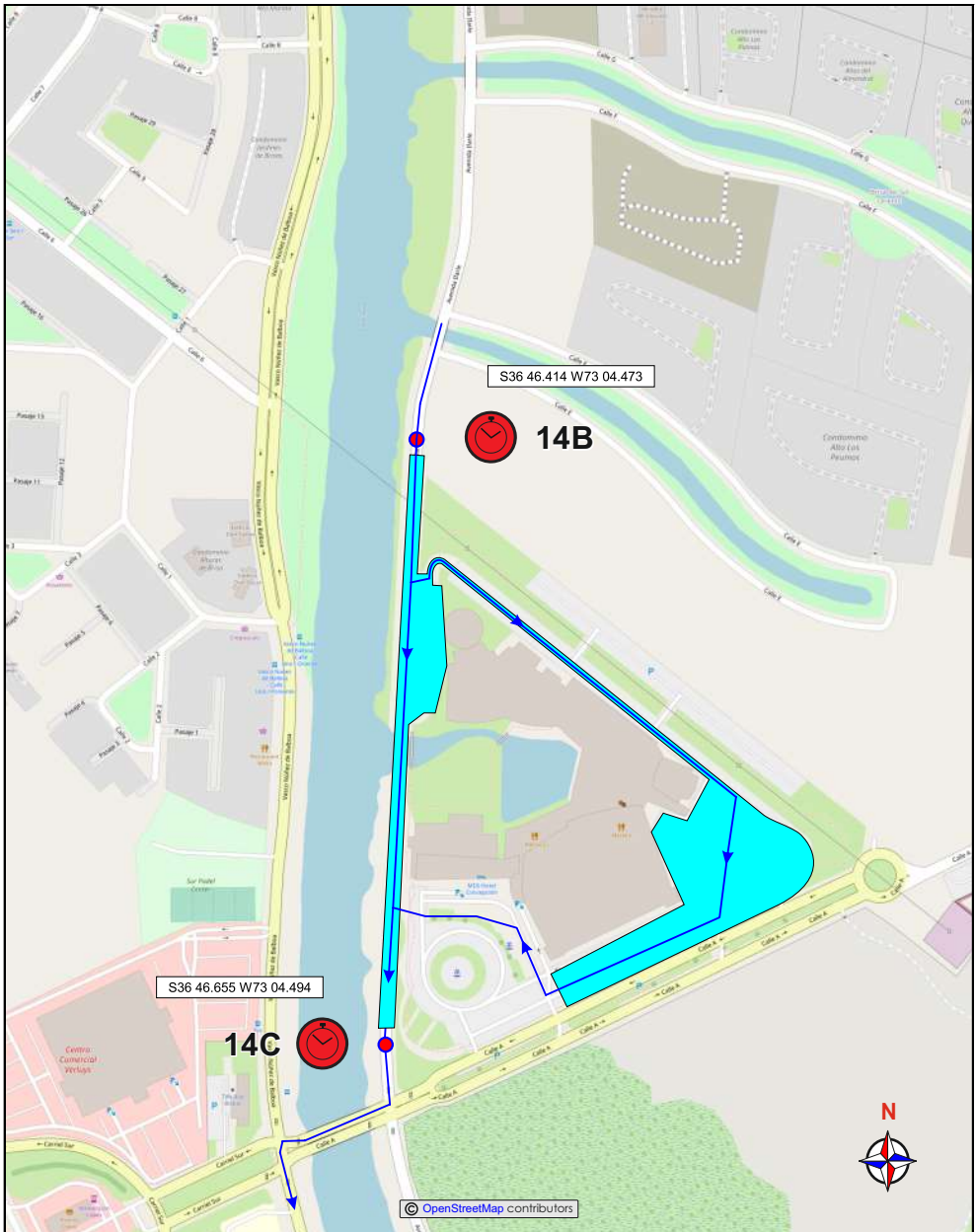


A series of ten horizontal dashed lines spanning the width of the page, intended for writing.

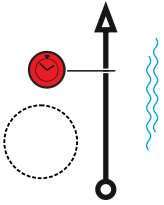


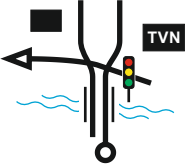
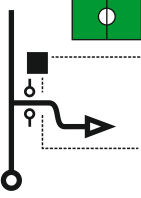

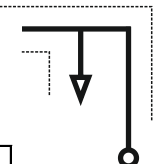
TC	14A	TALCAHUANO TZ & R IN	Distance	Date	<i>Sun 01</i>
TC	14B	TALCAHUANO R OUT - S IN		Section	
<i>Technical Zone & Regrouping</i>			Average	Target Time 40'	



TC	14B	TALCAHUANO R OUT - S IN	Distance	Date	Sun 01
TC	14C	TALCAHUANO S OUT		Section	6
<i>Service E</i>			Average	Target Time 15'	

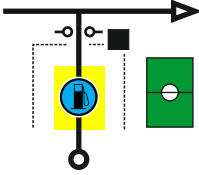
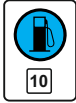
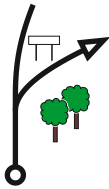

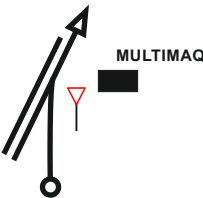
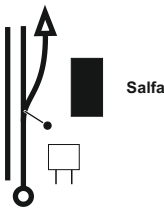

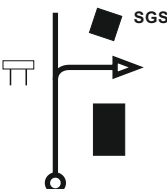



TC	14C	TALCAHUANO S OUT	Distance	Date	<i>Sun 01</i>
TC	15	PENCO	22,36	Section	6
			Average	Target Time	
			31,9	42'	

DISTANCE		Direction	A G	Information	Km to go
Total	Partial				
0,00	0,00	 1	 14C	S36 46.655 W73 04.494	22,36
0,03	0,03	 2			22,33
0,11	0,08	 3			22,25
0,64	0,53	 4		21,72	
0,71	0,07	 5		21,65	

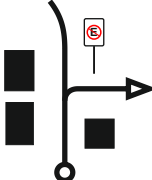
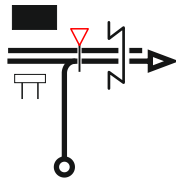
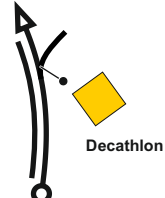
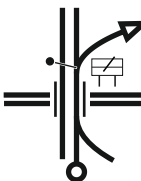
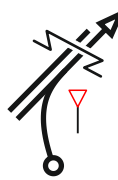
0,03

TC	14C	TALCAHUANO S OUT	Distance	Date	Sun 01
TC	15	PENCO	22,36	Section	6
			Average	Target Time	
			31,9	42'	

DISTANCE		Direction	A G	Information	Km to go
Total	Partial				
0,74	0,03	 6		 S36 46.975 W73 04.448	21,62
0,98	0,24	 7			21,38
1,21	0,23	 8			21,15
1,46	0,25	 9		 ! Keep the Right Line	20,90
1,56	0,10	 10			20,80

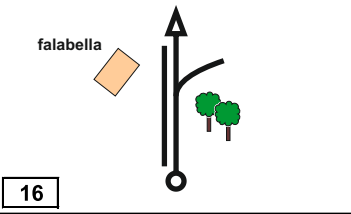
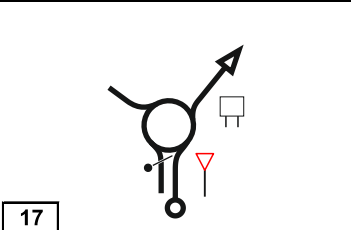
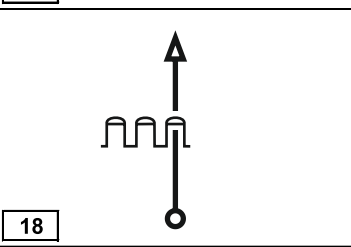
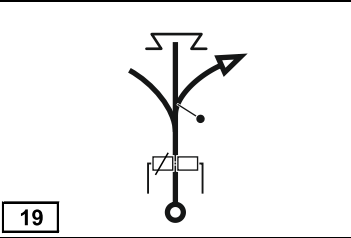

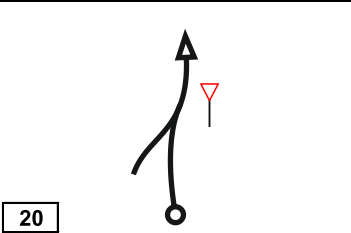
0,37

TC	14C	TALCAHUANO S OUT	Distance	Date	<i>Sun 01</i>
TC	15	PENCO	22,36	Section	6
			Average	Target Time	
			31,9	42'	

DISTANCE		Direction	A G	Information	Km to go
Total	Partial				
1,93	! 0,37	 11			20,43
2,05	0,12	 12		CONCEPCION →	20,31
3,73	1,68	 13			18,63
4,06	! 0,33	 14		↑ CONCEPCION AEROPUERTO → ! Keep the Right Line	18,30
4,26	0,20 ↓	 15			18,10

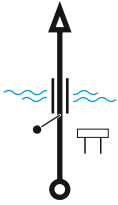




0,18

TC	14C	TALCAHUANO S OUT	Distance	Date	Sun 01
TC	15	PENCO	22,36	Section	6
			Average	Target Time	
			31,9	42'	

DISTANCE		Direction	A G	Information	Km to go
Total	Partial				
4,44	0,18	 <p>16</p>			17,92
6,21	1,77	 <p>17</p>		<div style="border: 1px solid blue; padding: 5px; text-align: center;"> TODO VEHICULO PAGA PEAJE </div>	16,15
7,61	1,40	 <p>18</p>		<p style="text-align: center; color: red;">Take / Retire TICKET</p>	14,75
9,59	1,98	 <p>19</p>		<div style="border: 1px solid green; padding: 5px; text-align: center; background-color: #008000; color: white;"> Penco Ruta 5  </div> <p style="text-align: center;">! Keep the Right Line</p>	12,77
9,81	0,22	 <p>20</p>			12,55


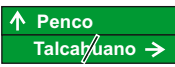



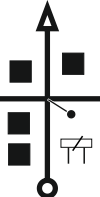
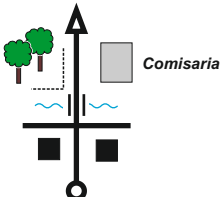
0,50

TC	14C	TALCAHUANO S OUT	Distance	Date	Sun 01
TC	15	PENCO	22,36	Section	6
			Average	Target Time	
			31,9	42'	

DISTANCE		Direction	A G	Information	Km to go
Total	Partial				
10,31	0,50			Pte. Las Ballenas	12,05
12,69	2,38			PEAJE 900 \$	9,67
13,06	0,37				9,30
13,48	0,42			↑ Ruta 5 Concepcion → ! Keep the Left Line	8,88
13,78	0,30			↑ Ruta 5 Penco → ! Keep the Right Line	8,58

0,22

TC	14C	TALCAHUANO S OUT	Distance	Date	Sun 01
TC	15	PENCO	22,36	Section	6
			Average	Target Time	
			31,9	42'	

DISTANCE		Direction	A G	Information	Km to go
Total	Partial				
14,00	0,22			 ! Keep the Left Line	8,36
14,36	0,36			(PENCO)	8,00
15,66	1,30				6,70
15,84	0,18				6,52
16,24	0,40				6,12

0,13

TC	14C	TALCAHUANO S OUT	Distance	Date	Sun 01
TC	15	PENCO	22,36	Section	6
			Average	Target Time	
			31,9	42'	

DISTANCE		Direction	A G	Information	Km to go
Total	Partial				
16,37	0,13				5,99
16,63	0,26				5,73
16,76	0,13				5,60
17,48	0,72				4,88
17,76	0,28				4,60

4,02

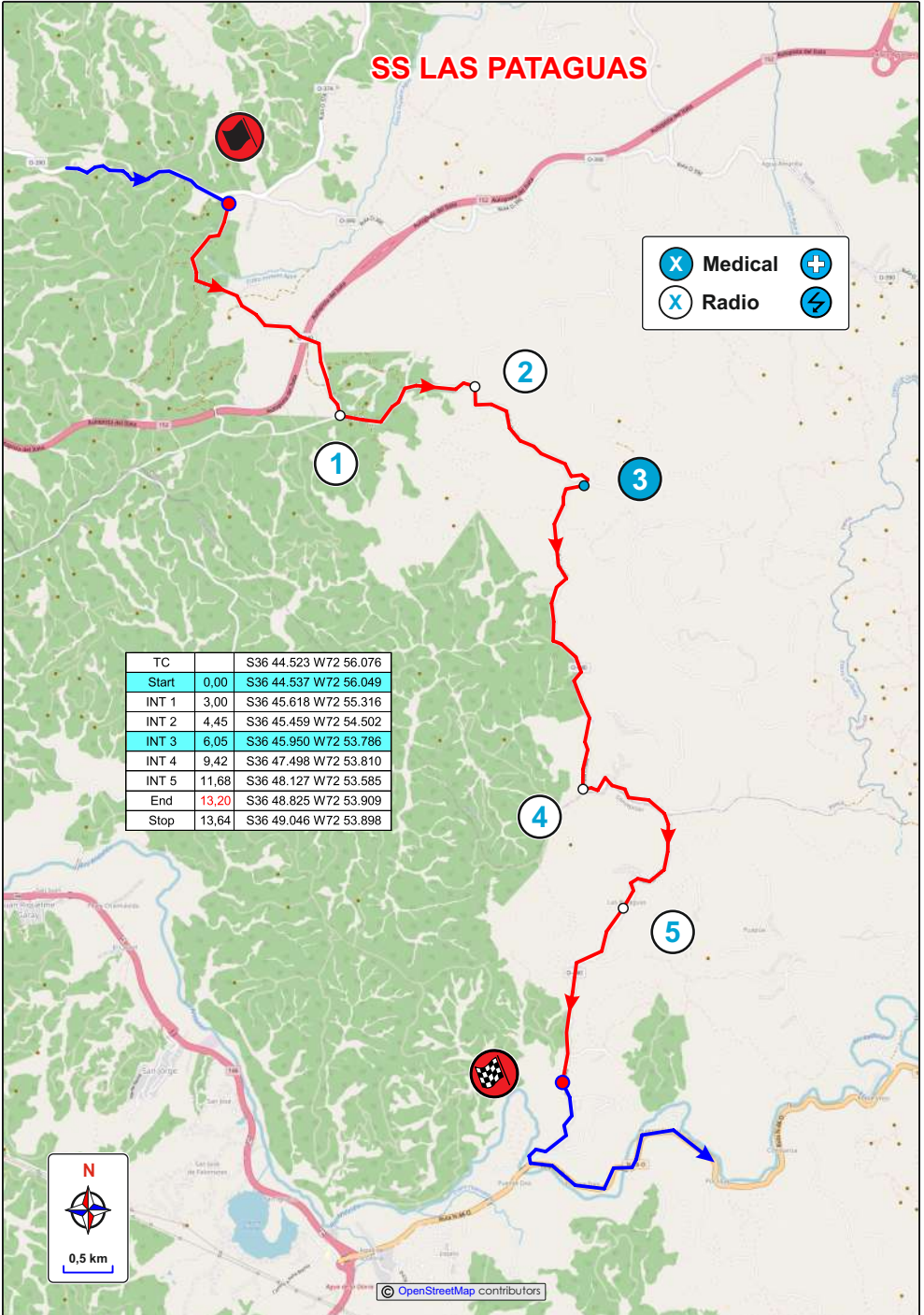
TC	14C	TALCAHUANO S OUT	Distance	Date	Sun 01
TC	15	PENCO	22,36	Section	6
			Average	Target Time	
			31,9	42'	

DISTANCE		Direction	A G	Information	Km to go
Total	Partial				
21,78	4,02				0,58
22,29	0,51				0,07
22,36	0,07			 S36 44.523 W72 56.076	0,00
	0,04			 S36 44.537 W72 56.049	



A series of ten horizontal dashed lines spanning the width of the page, intended for writing.

SS LAS PATAGUAS



SS LAS PATAGUAS



TIME CONTROL



START SS



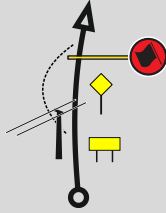



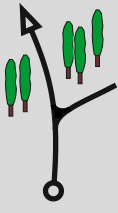


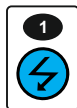
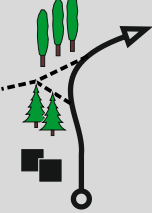
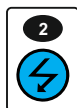
END SS



STOP SS



TC	15	PENCO	Distance	Date	Sun 01
TC	15A	PUEENTE ROA R IN	33,53	Section	6
SS	15	Las Pataguas 2	Km 13,20	Average	Target Time
				50,2	40'

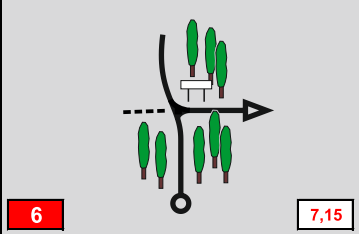

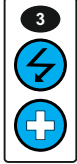

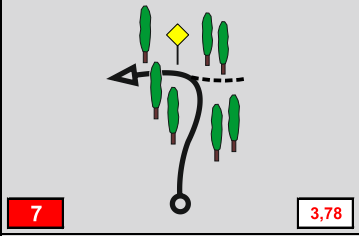

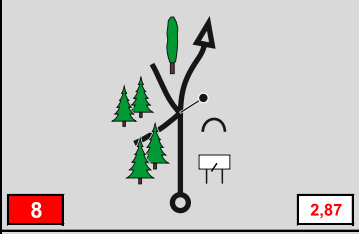

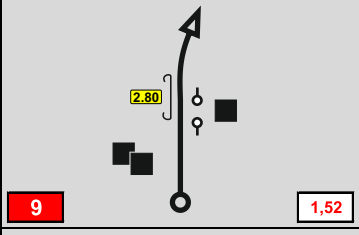

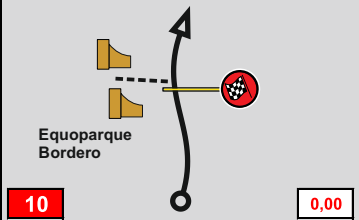


DISTANCE		Direction	A G	Information	Km to go
Total	Partial				
0,00	0,00			  	33,53
		1 13,20		S36 44.537 W72 56.049	
0,60	0,60				32,93
		2 12,60			
2,07	1,47			PASO SUPERIOR LAS PATAGUAS	31,46
		3 11,13			
3,00	0,93				30,53
		4 10,20		S36 45.618 W72 55.316	
4,45	1,45				29,08
		5 8,75		S36 45.459 W72 54.502	

15

1,60

TC	15	PENCO	Distance	Date	Sun 01
TC	15A	PUEBLO ROA R IN	33,53	Section	6
SS	15	Las Pataguas 2	Km 13,20	Average	Target Time
				50,2	40'

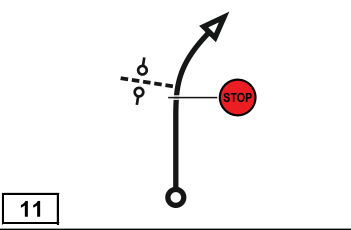

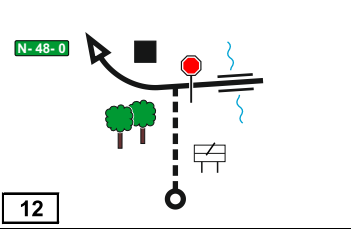

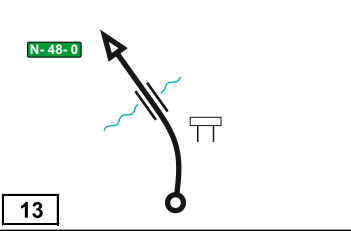

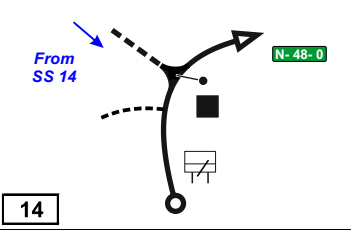
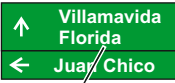
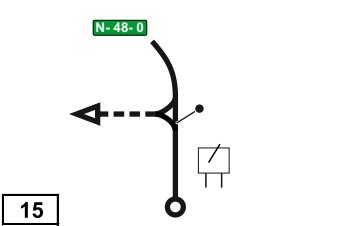

DISTANCE		Direction	A G	Information	Km to go
Total	Partial				

6,05	1,60			   S36 45.950 W72 53.786	27,48
9,42	3,37			 S36 47.498 W72 53.810	24,11
10,33	0,91			 S36 48.127 W72 53.585	23,20
11,68	1,35			 S36 48.127 W72 53.585	21,85
13,20	1,52			  S36 48.825 W72 53.909	20,33

15

0,44

TC	15	PENCO	Distance	Date	Sun 01
TC	15A	PUENTE ROA R IN	33,53	Section	6
			Average	Target Time	
			50,2	40'	

DISTANCE		Direction	A G	Information	Km to go
Total	Partial				
13,64	0,44	 11		 S36 49.046 W72 53.898	19,89
14,51	0,87	 12		 (Puenete 3)	19,02
20,04	5,53	 13			13,49
20,25	0,21	 14			13,28
21,07	0,82	 15			12,46

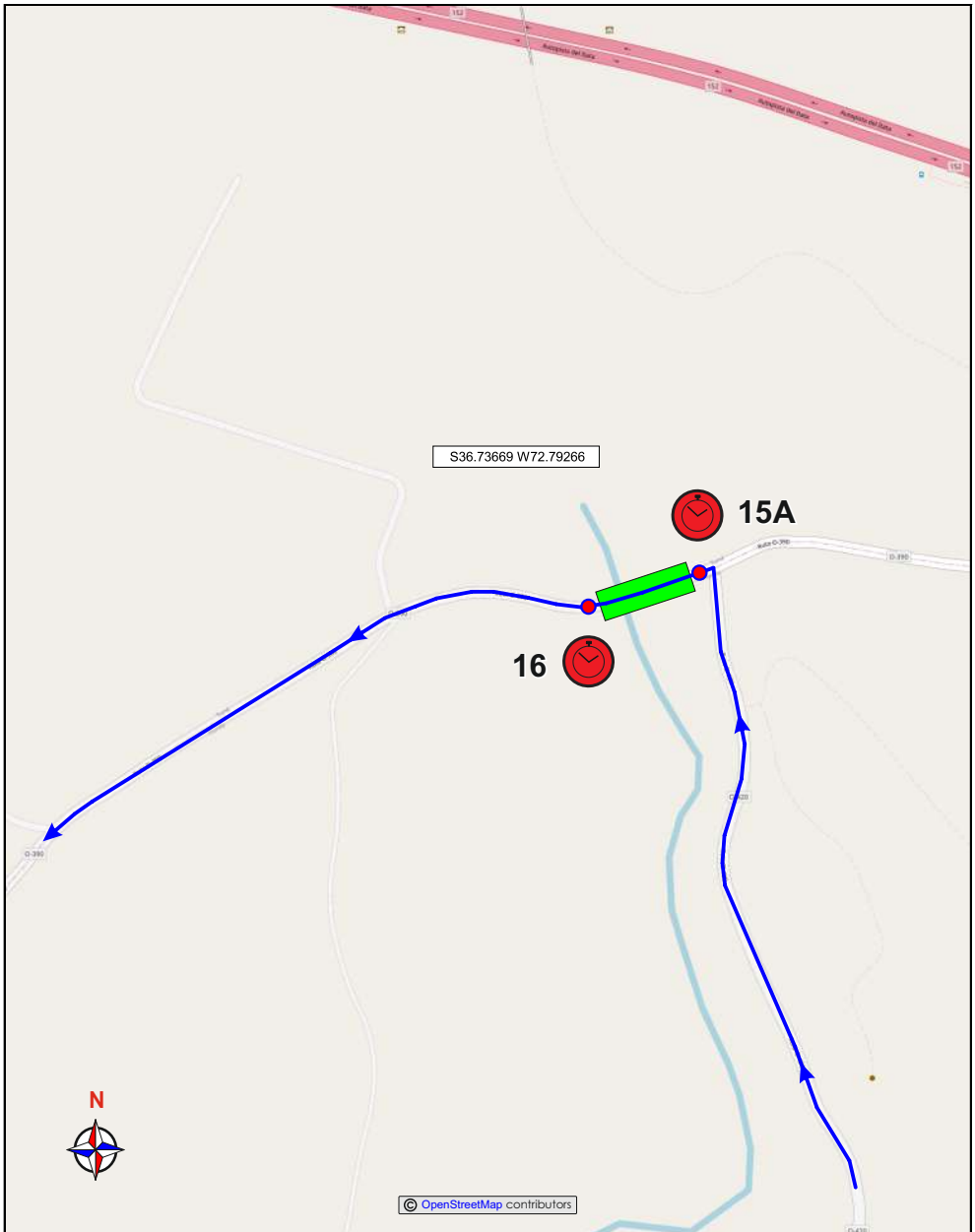
2,49

TC	15	PENCO	Distance	Date	Sun 01
TC	15A	PUENTE ROA R IN	33,53	Section	6
			Average	Target Time	
			50,2	40'	

DISTANCE		Direction	A G	Information	Km to go
Total	Partial				
23,56	2,49	 16			9,97
26,65	3,09	 17			6,88
26,81	0,16	 18			6,72
31,18	4,37	 19			2,35
33,53	2,35	 20		 	0,00

S36.73669 W72.79266

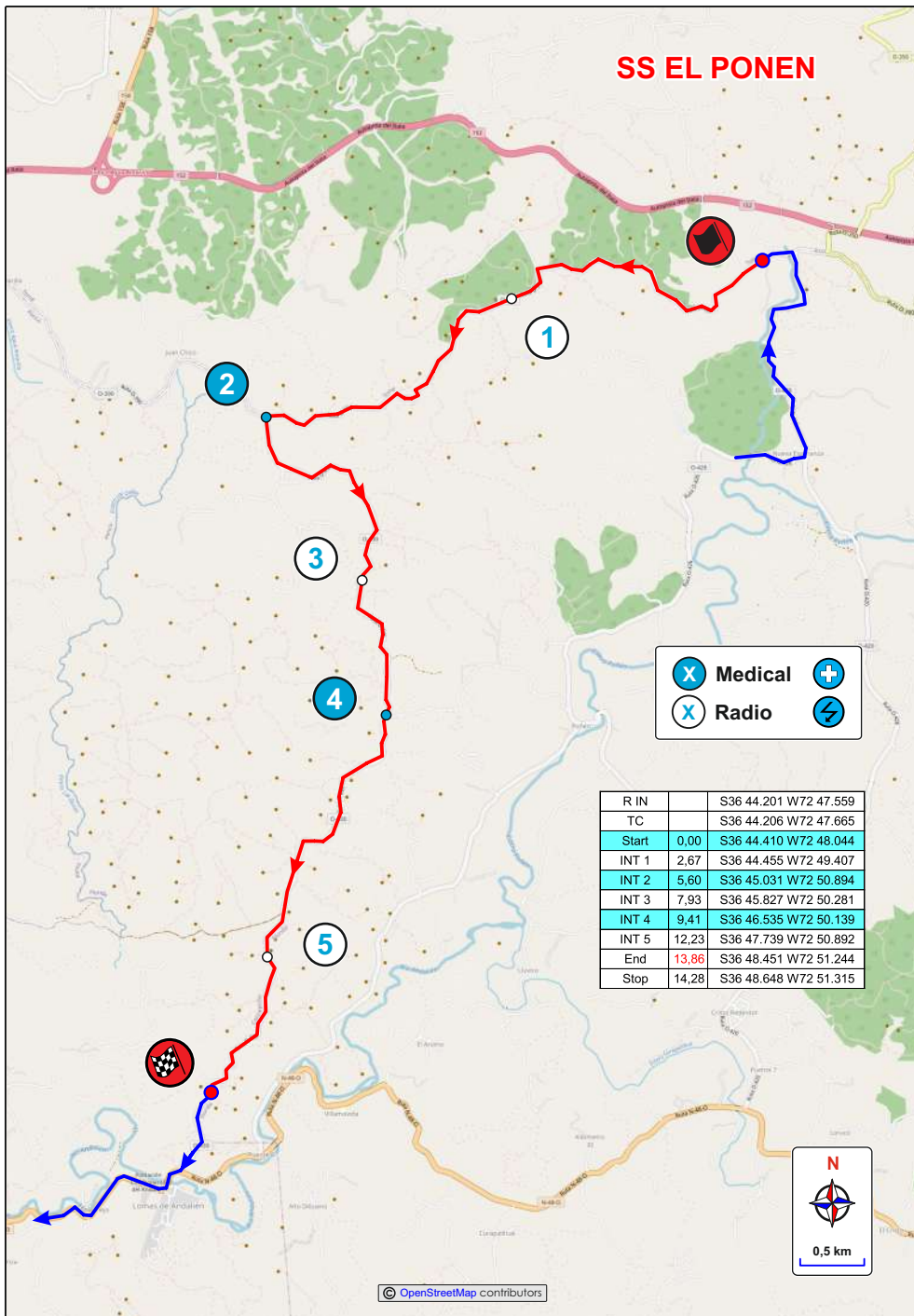
TC	15A	PUENTE ROA R IN	Distance	Date	Sun 01
TC	16	JUAN CHICO R OUT		Section	
<i>Regrouping</i>			Average	Target Time 48'	





A series of ten horizontal dashed lines spanning the width of the page, intended for writing.

SS EL PONEN



© OpenStreetMap contributors

SS EL PONEN



TIME CONTROL



START SS



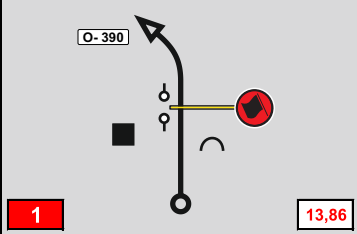


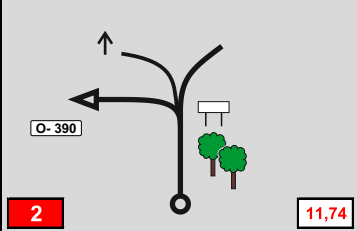

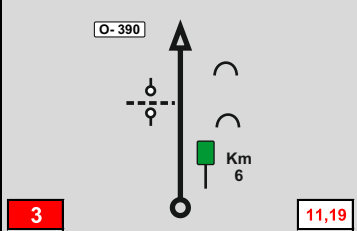

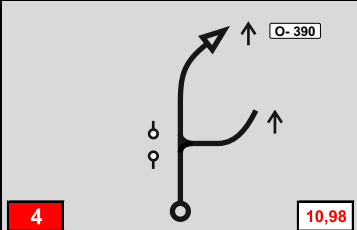
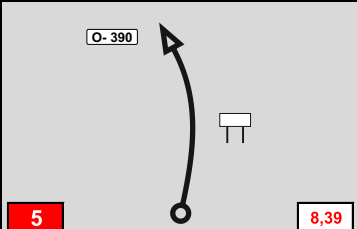

END SS



STOP SS

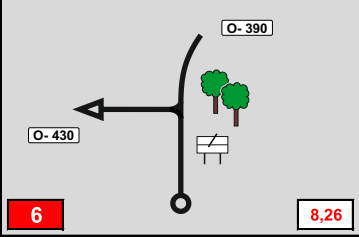

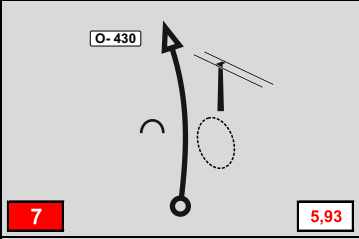

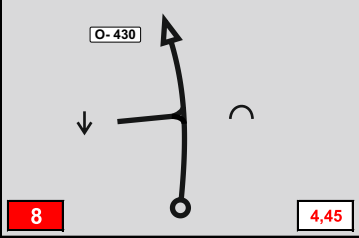
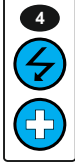
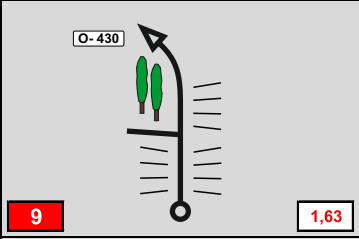

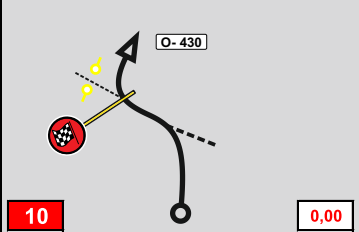



TC	16	JUAN CHICO R OUT	Distance	Date	<i>Sun 01</i>
TC	16A	TALCAHUANO TZ IN	42,95	Section	7
SS	16	Wolf Powerstage El Ponen 2 Km 13,86	Average	Target Time	
			39,6	1h 05'	

DISTANCE		Direction	A G	Information	Km to go
Total	Partial				
0,00	0,00			  S36 44.410 W72 48.044	42,95
2,12	2,12				40,83
2,67	0,55			 S36 44.455 W72 49.407	40,28
2,88	0,21				40,07
5,47	2,59				37,48

0,13

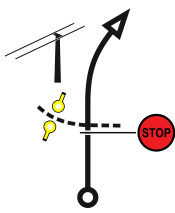

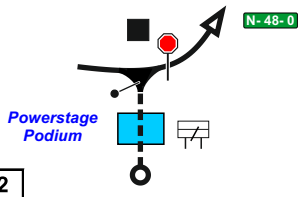



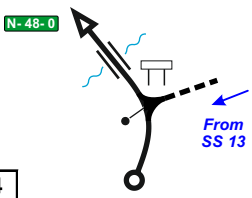

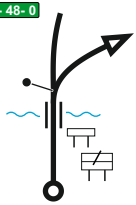


TC	16	JUAN CHICO R OUT	Distance	Date	Sun 01
TC	16A	TALCAHUANO TZ IN	42,95	Section	7
SS	16	Wolf Powerstage El Ponen 2 Km 13,86	Average	Target Time	
			39,6	1h 05'	

DISTANCE		Direction	A G	Information	Km to go
Total	Partial				
5,60	0,13			 S36 45.031 W72 50.894	37,35
7,93	2,33			 S36 45.827 W72 50.281	35,02
9,41	1,48			 S36 46.535 W72 50.139	33,54
12,23	2,82			 S36 47.739 W72 50.892	30,72
13,86	1,63			 S36 48.451 W72 51.244	29,09

16


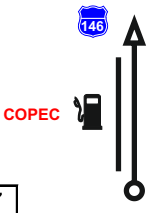
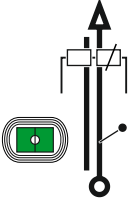

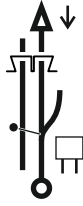

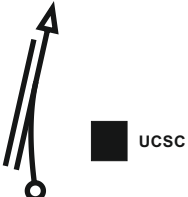
0,42

TC	16	JUAN CHICO R OUT	Distance	Date	Sun 01
TC	16A	TALCAHUANO TZ IN	42,95	Section	7
			Average	Target Time	
			39,6	1h 05'	

DISTANCE		Direction	A G	Information	Km to go
Total	Partial				
14,28	0,42	 11		 S36 48.648 W72 51.315	28,67
14,75	0,47	 12			28,20
19,34	4,59	 13			23,61
20,46	1,12	 14			22,49
22,16	1,70	 15		 	20,79

0,50

TC	16	JUAN CHICO R OUT	Distance	Date	Sun 01
TC	16A	TALCAHUANO TZ IN	42,95	Section	7
			Average	Target Time	
			39,6	1h 05'	

DISTANCE		Direction	A G	Information	Km to go
Total	Partial				
22,66	0,50	 16			20,29
31,30	8,64	 17			11,65
34,63	3,33	 18			8,32
34,85	0,22	 19		 ! Keep the Left Line	8,10
38,46	3,61	 20			4,49

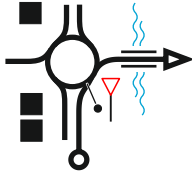
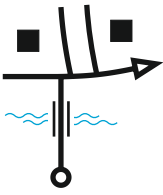
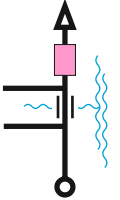


0,48

TC	16	JUAN CHICO R OUT	Distance	Date	Sun 01
TC	16A	TALCAHUANO TZ IN	42,95	Section	7
			Average	Target Time	
			39,6	1h 05'	

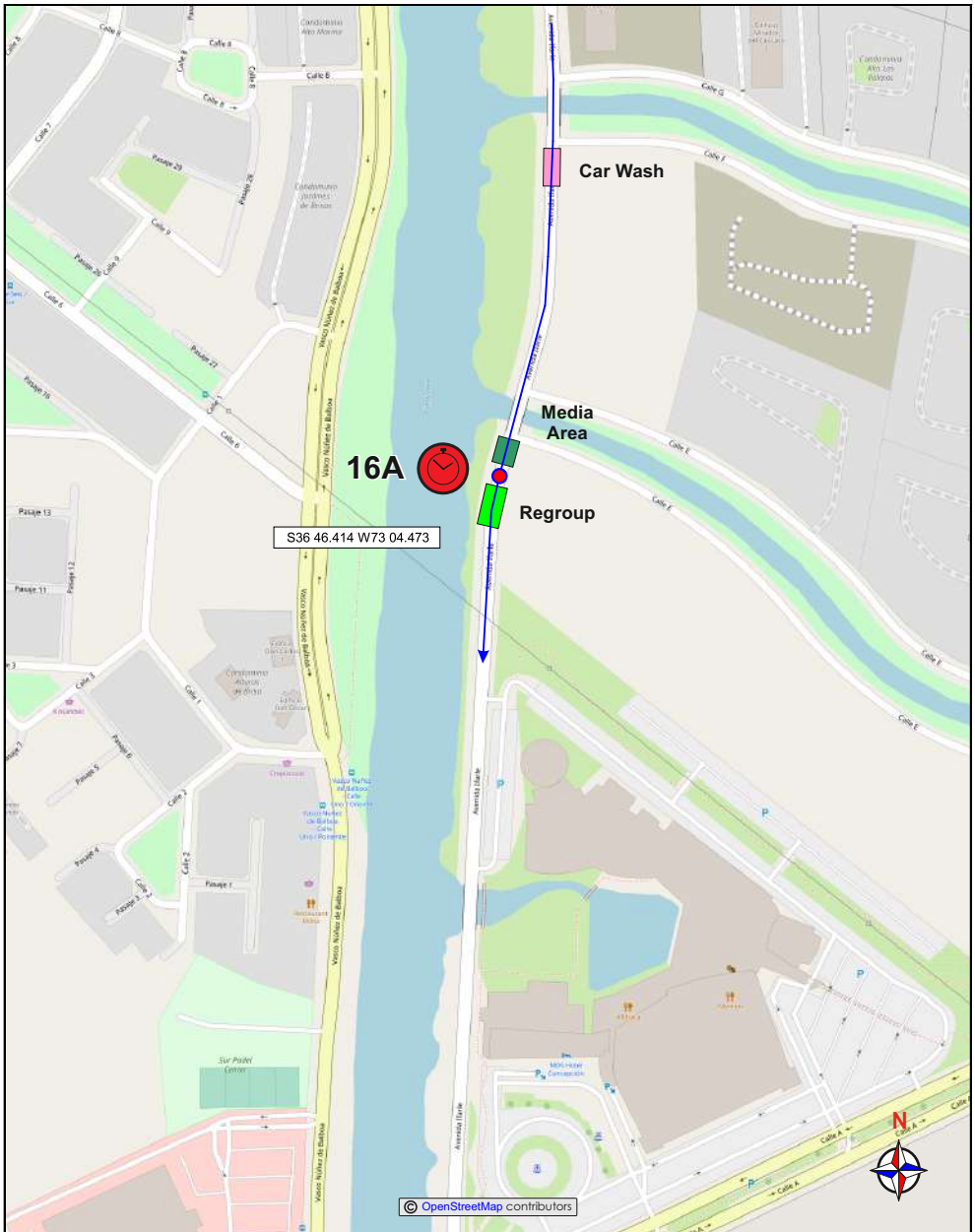
DISTANCE		Direction	A G	Information	Km to go
Total	Partial				
38,94	0,48				4,01
39,24	0,30			 ! Keep the Left Line	3,71
40,16	0,92			 	2,79
41,31	1,15				1,64
41,40	0,09				1,55

1,01

TC	16	JUAN CHICO R OUT	Distance	Date	Sun 01
TC	16A	TALCAHUANO TZ IN	42,95	Section	7
			Average	Target Time	
			39,6	1h 05'	

DISTANCE		Direction	A G	Information	Km to go
Total	Partial				
42,41	1,01	 26			0,54
42,51	0,10	 27			0,44
42,74	0,23	 28		Car Wash	0,21
42,95	0,21	 29		 16A S36 46.414 W73 04.473	0,00

TC	16A	TALCAHUANO TZ IN	Distance	Date	<i>Sun 01</i>
TC				Section	
<i>Technical Zone & Holding Area & Podium</i>			Average	Target Time	





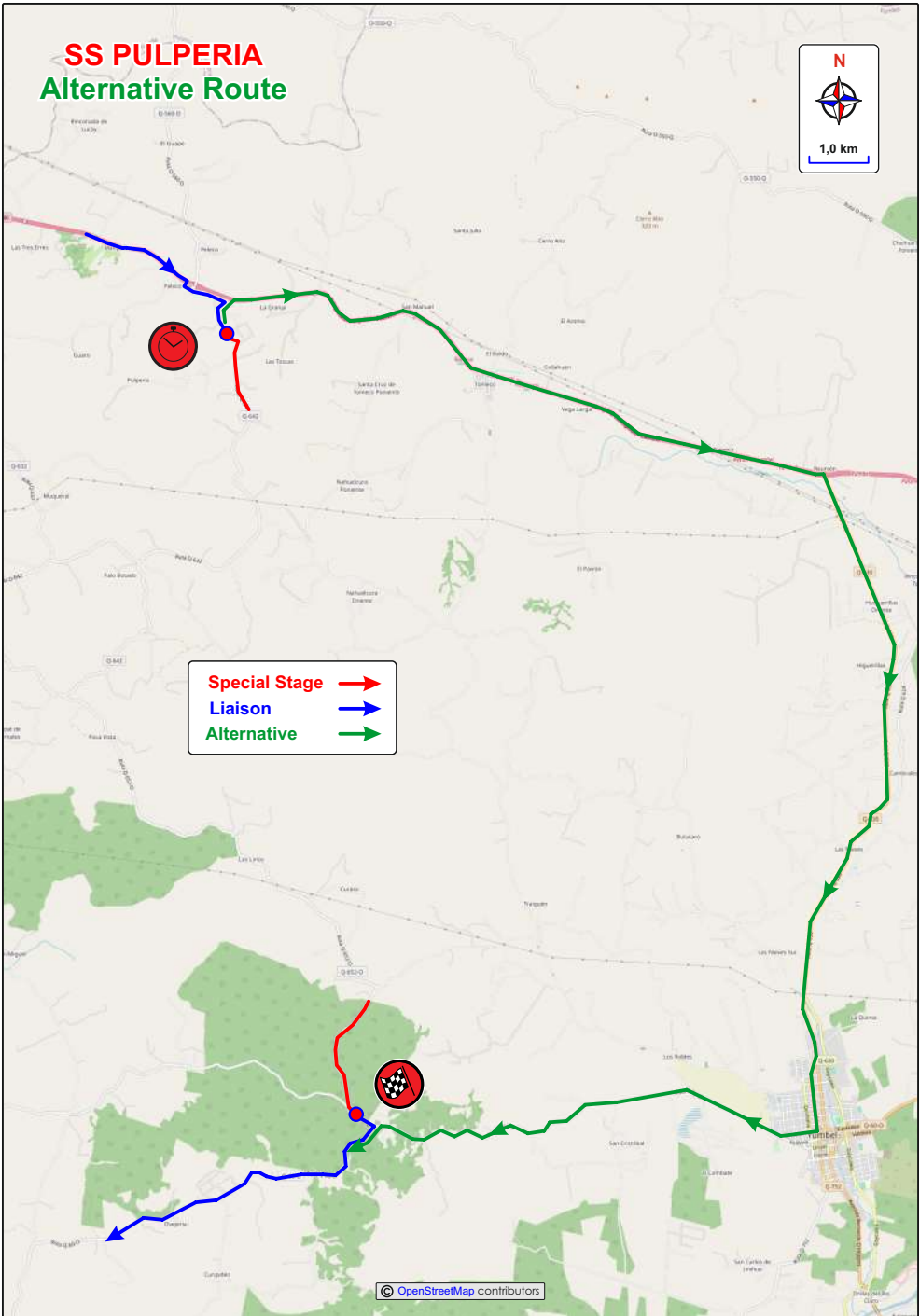
A series of ten horizontal dashed lines spanning the width of the page, providing a template for writing.

SS PULPERIA

Alternative Route



Special Stage → (red arrow)
Liaison → (blue arrow)
Alternative → (green arrow)

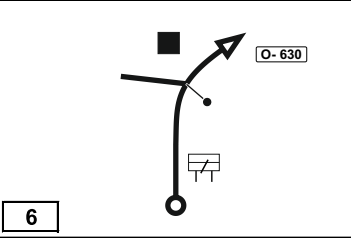

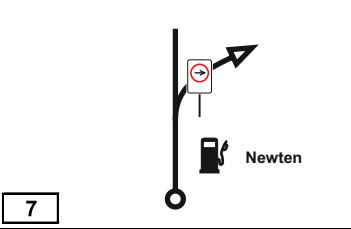
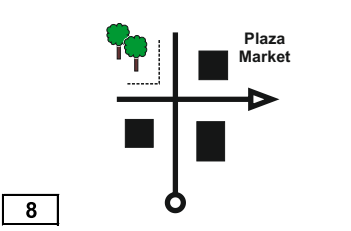
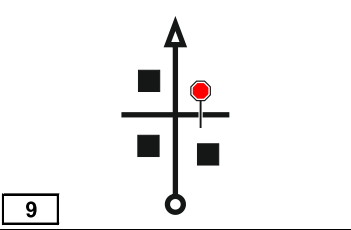
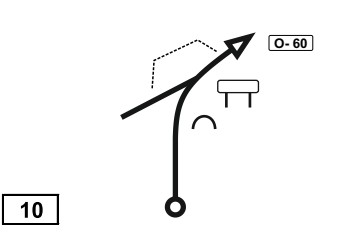



TC	1 - 4	SALIDA LA FLORIDA	Distance	Date	<i>Fri 29</i>
TC	2 - 5	PARADA RERE	39,58	Section	1 - 2
ALTERNATIVE ROAD	SS	1 - 4 <i>Pulperia</i>	Average	Target Time	
			47,4	50'	

DISTANCE		Direction	A G	Information	Km to go
Total	Partial				
0,00	0,00				39,58
0,63	0,63				38,95
10,31	9,68				29,27
10,97	0,66				28,61
11,54	0,57				28,04

5,63

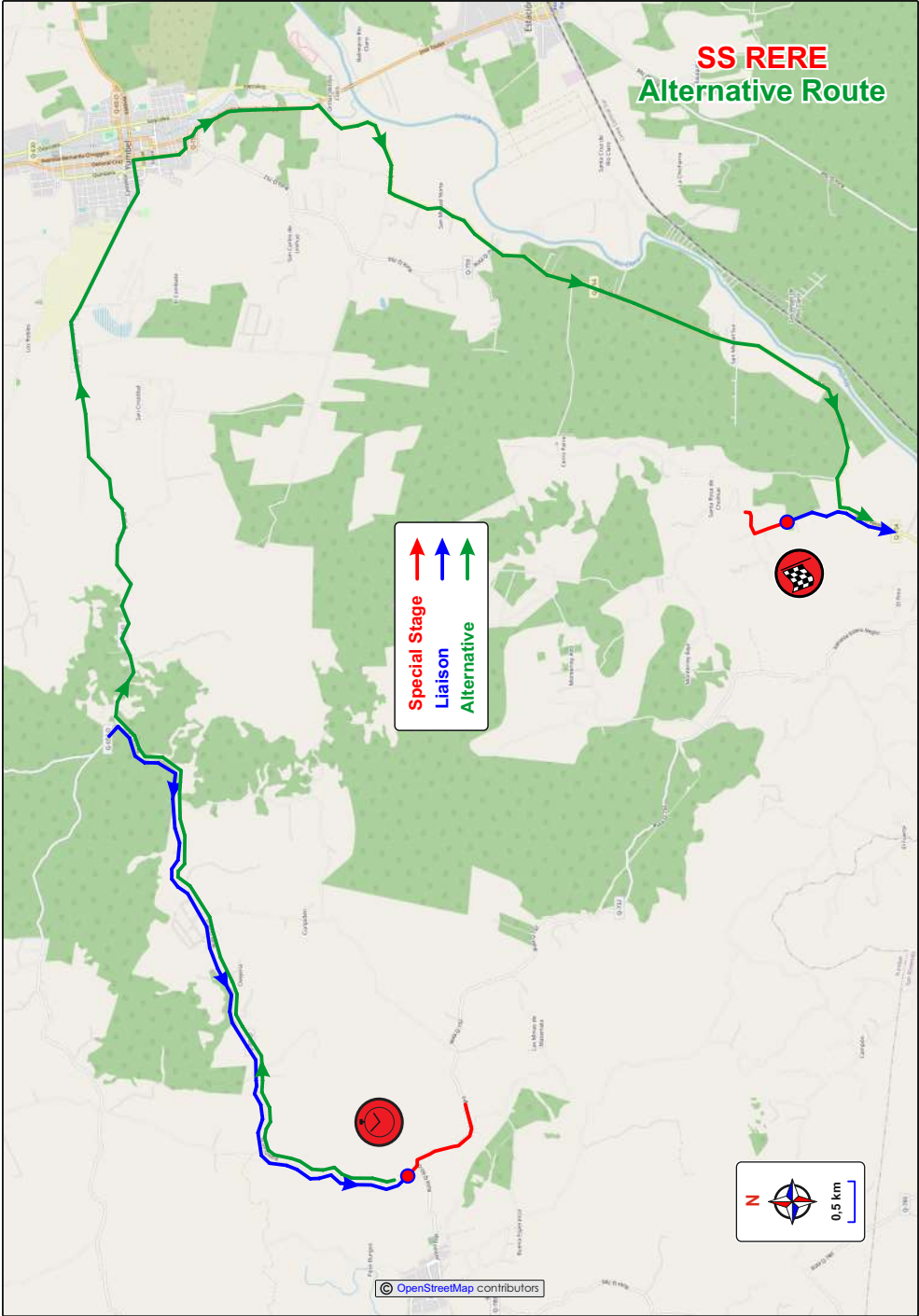
TC	1 - 4	SALIDA LA FLORIDA	Distance	Date	<i>Fri 29</i>
TC	2 - 5	PARADA RERE	39,58	Section	1 - 2
ALTERNATIVE ROAD	SS	1 - 4 Pulperia	Average	Target Time	
			47,4	50'	

DISTANCE		Direction	A G	Information	Km to go
Total	Partial				
17,17	5,63				22,41
21,87	4,70			(YUMBEL)	17,71
23,16	1,29				16,42
23,28	0,12				16,30
23,79	0,51				15,79

3,07

TC	1 - 4	SALIDA LA FLORIDA	Distance	Date	<i>Fri 29</i>
TC	2 - 5	PARADA RERE	39,58	Section	1 - 2
ALTERNATIVE ROAD	SS	1 - 4 Pulperia	Average	Target Time	
			47,4	50'	

DISTANCE		Direction	A G	Information	Km to go
Total	Partial				
26,86	3,07				12,72
31,17	4,31				8,41
36,99	5,82				2,59
39,31	2,32				0,27
39,58	0,27				0,00



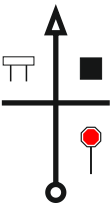
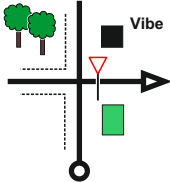
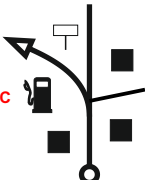

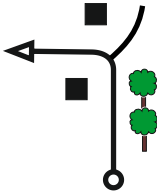
TC	2 - 5	PARADA RERE	Distance	Date	Fri 29
TC	3 - 6	PUEBLO PASO EL BARRO	36,35	Section	1 - 2
ALTERNATIVE ROAD	SS	2 - 5 <i>Rere</i>	Average	Target Time	
			43,6	50'	

DISTANCE		Direction	A G	Information	Km to go
Total	Partial				
0,00	0,00	 1			36,35
0,50	0,50	 2			35,85
8,71	8,21	 3			27,64
13,03	4,32	 4			23,32
16,10	3,07	 5		(CERRO VIRGIN MARIA) ! Keep the Right Line	20,25

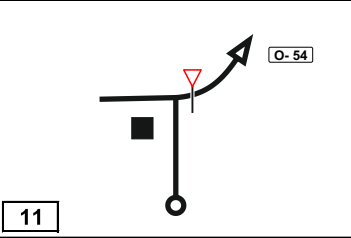
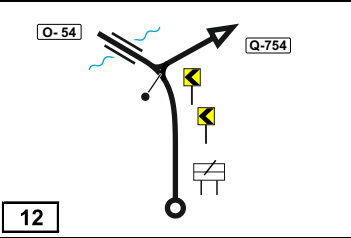

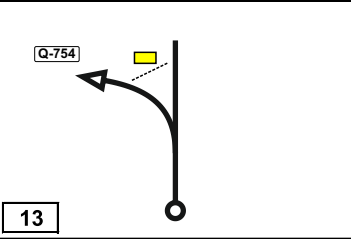
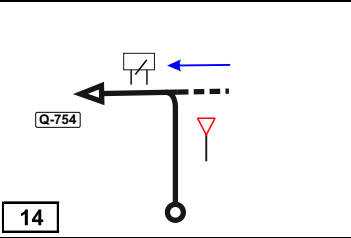

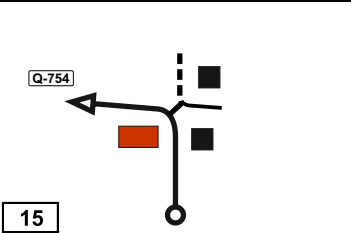

0,54

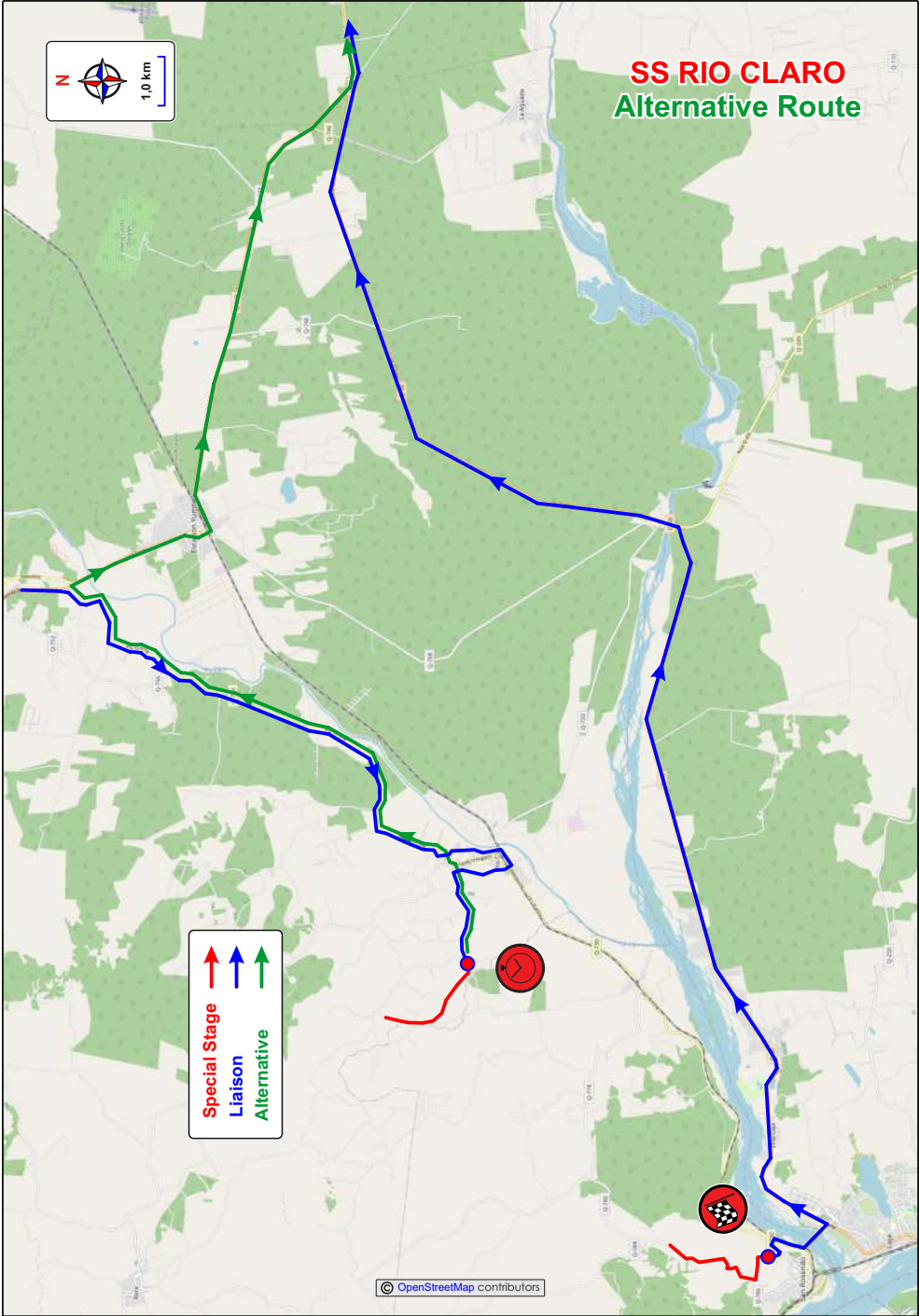
TC	2 - 5	PARADA RERE	Distance	Date	<i>Fri 29</i>
TC	3 - 6	PUEBLO PASO EL BARRO	36,35	Section	1 - 2
ALTERNATIVE ROAD	SS	2 - 5 <i>Rere</i>	Average	Target Time	
			43,6	50'	

DISTANCE		Direction	A G	Information	Km to go
Total	Partial				

16,64	0,54	<div style="border: 1px solid black; padding: 2px; display: inline-block;">6</div> 	<div style="border: 1px solid black; padding: 5px; text-align: center; background-color: #008000; color: white;"> PLAZA DE ARMAS → </div>	19,71
16,76	<div style="color: red; font-size: 2em; font-weight: bold;">!</div> 0,12	<div style="border: 1px solid black; padding: 2px; display: inline-block;">7</div> 		19,59
17,36	0,60	<div style="border: 1px solid black; padding: 2px; display: inline-block;">8</div> 	<div style="border: 1px solid black; padding: 5px; text-align: center; background-color: #008000; color: white;"> ↑ LOS ANGELES LAJA </div>	18,99
17,48	0,12	<div style="border: 1px solid black; padding: 2px; display: inline-block;">9</div> 		18,87
17,59	0,11	<div style="border: 1px solid black; padding: 2px; display: inline-block;">10</div> 		18,76
0,11				

TC	2 - 5	PARADA RERE	Distance	Date	Fri 29
TC	3 - 6	PUENTE PASO EL BARRO	36,35	Section	1 - 2
ALTERNATIVE ROAD	SS	2 - 5 <i>Rere</i>	Average 43,6	Target Time	50'

DISTANCE		Direction	A G	Information	Km to go
Total	Partial				
17,70	0,11				18,65
19,48	1,78				16,87
21,30	1,82				15,05
29,34	8,04				7,01
30,89	1,55				5,46



TC	3 - 6	PUENTE PASO EL BARRO	Distance	Date	Fri 29
TC	3A - 6A	TALCAHUANO TZ IN	128,17	Section	1 - 2
ALTERNATIVE ROAD	SS	3 - 6 <i>Rio Claro</i>	Average	Target Time	
			76,9	1h 40'	

DISTANCE		Direction	A G	Information	Km to go
Total	Partial				
0,00	0,00				128,17
1,80	1,80				126,37
2,31	0,51				125,86
2,45	0,14				125,72
2,69	0,24				125,48

0,20

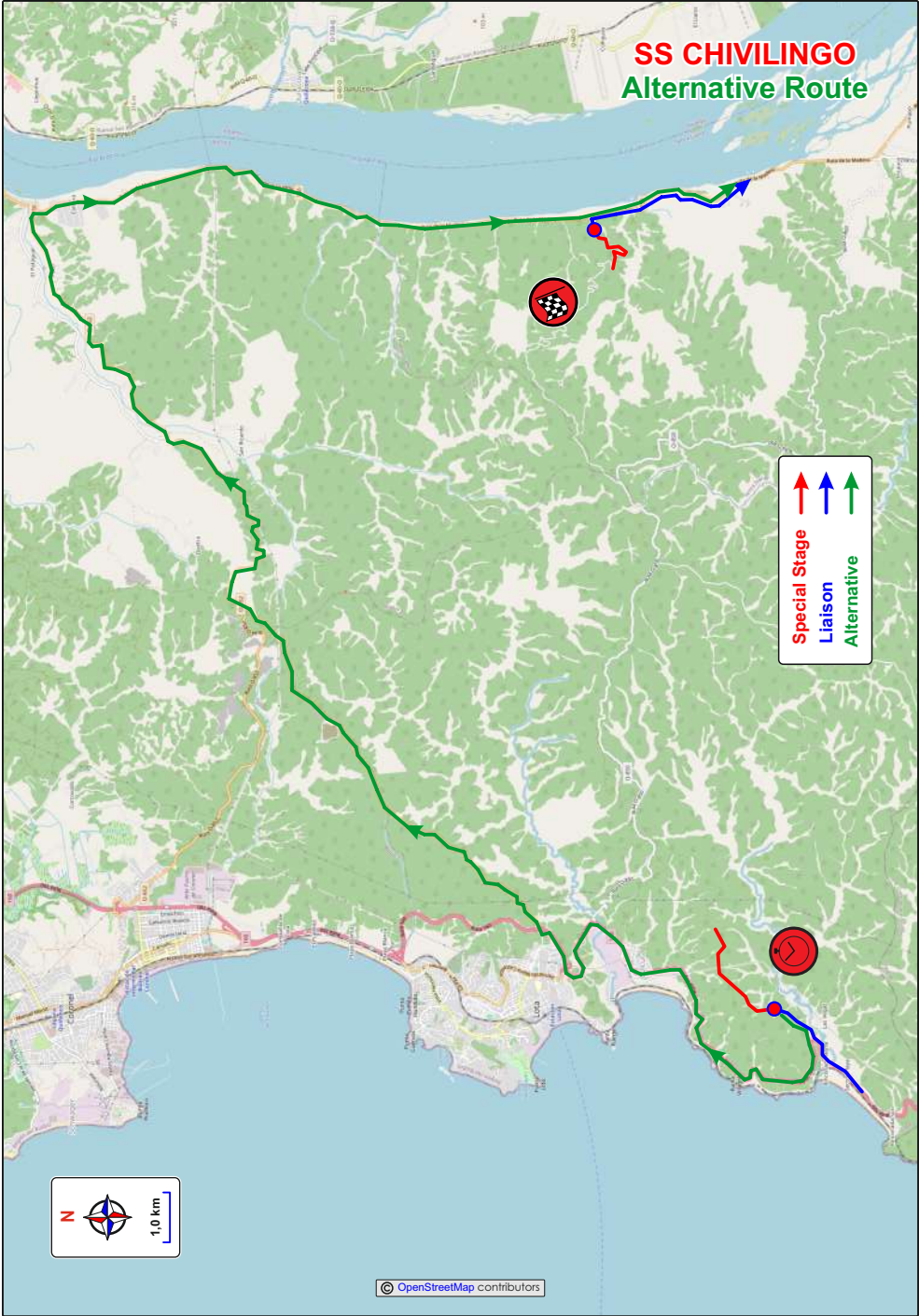
TC	3 - 6	PUENTE PASO EL BARRO	Distance	Date	Fri 29
TC	3A - 6A	TALCAHUANO TZ IN	128,17	Section	1 - 2
ALTERNATIVE ROAD	SS	3 - 6 <i>Rio Claro</i>	Average	Target Time	
			76,9	1h 40'	

DISTANCE		Direction	A G	Information	Km to go
Total	Partial				
2,89	0,20				125,28
4,46	1,57				123,71
14,32	9,86				113,85
17,15	2,83			(YUMBEL STATION)	111,02
17,30	0,15				110,87

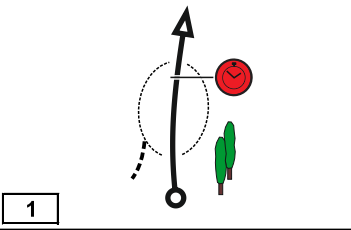

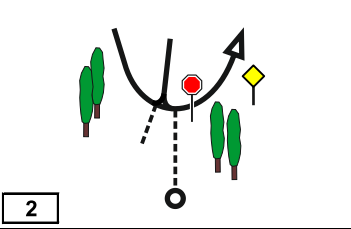
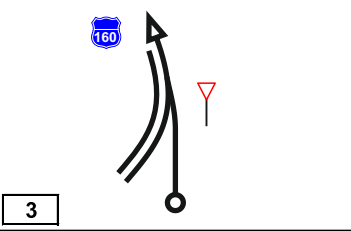
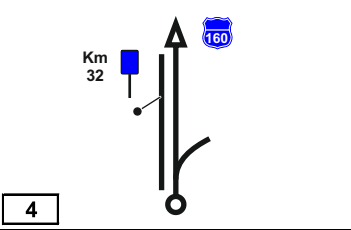
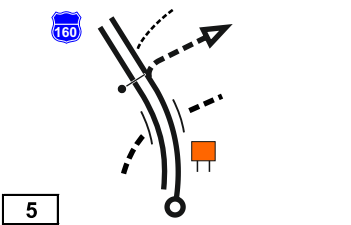

0,37

TC	3 - 6	PUENTE PASO EL BARRO	Distance	Date	Fri 29
TC	3A - 6A	TALCAHUANO TZ IN	128,17	Section	1 - 2
ALTERNATIVE ROAD	SS	3 - 6 <i>Rio Claro</i>	Average	Target Time	
			76,9	1h 40'	

DISTANCE		Direction	A G	Information	Km to go
Total	Partial				
17,67	0,37			RIO CLARO →	110,50
27,35	9,68			↑ Ruta 5 San Rosendo → La Laja	100,82
28,62	1,27			← Ruta 5 sur La Laja →	99,55
32,12	3,50			↑ LAS TEJAS CHILLAN SALTOS DE LA LAJA → Box 24	96,05



TC	7 - 10	SALIDA CHIVILINGO	Distance	Date	Sat 30
TC	8 - 11	CAMPING LOMAS del RIO LIA	56,34	Section	3 - 4
ALTERNATIVE ROAD	SS	7 - 10 <i>Chivilingo</i>	Average	Target Time	
			61,4	55'	

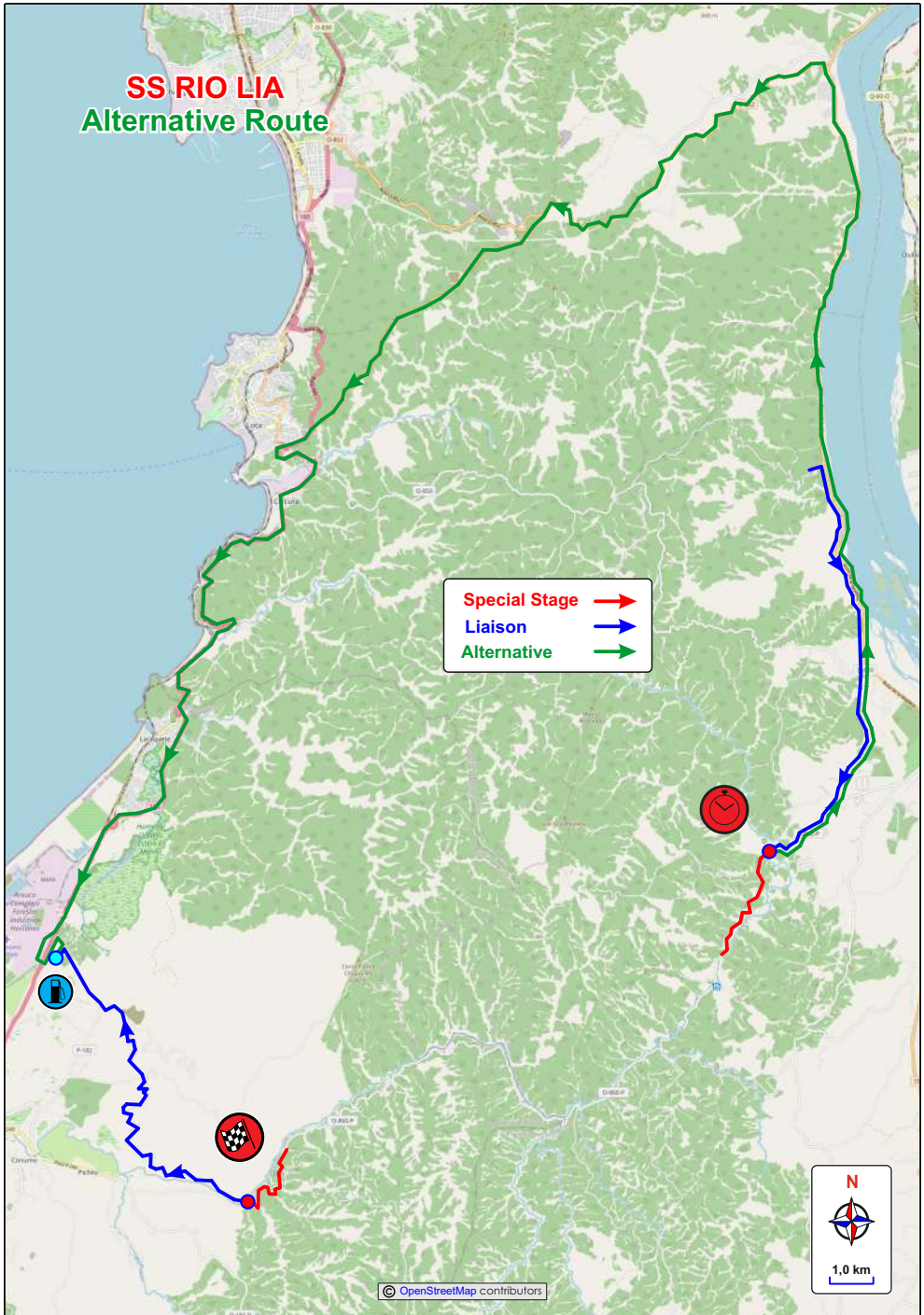
DISTANCE		Direction	A G	Information	Km to go
Total	Partial				
0,00	0,00	 1		 7- 10	56,34
0,50	0,50	 2			55,84
0,70	0,20	 3			55,64
9,04	8,34	 4			47,30
9,88	0,84	 5			46,46

0,07

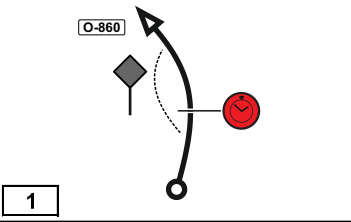

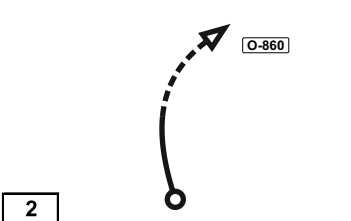
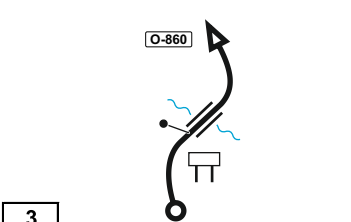

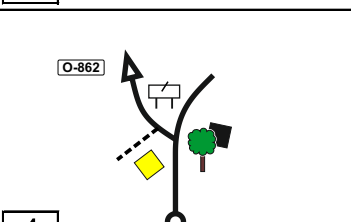

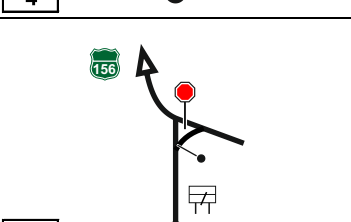

TC	7 - 10	SALIDA CHIVILINGO	Distance	Date	Sat 30
TC	8 - 11	CAMPING LOMAS del RIO LIA	56,34	Section	3 - 4
ALTERNATIVE ROAD	SS	7 - 10 Chivilingo	Average	Target Time	
			61,4	55'	

DISTANCE		Direction	A G	Information	Km to go
Total	Partial				
9,95	0,07	 6			46,39
18,67	8,72	 7			37,67
29,29	10,62	 8			27,05
39,84	10,55	 9			16,50
44,64	4,80	 10		 	11,70

SS RIO LIA Alternative Route



TC	8 - 11	CAMPING LOMAS del RIO LIA	Distance	Date	Sat 30
TC	9 - 12	ARAUCO	74,21	Section	3 - 4
ALTERNATIVE ROAD	SS	8 - 11 <i>Rio Lia</i>	Average	Target Time	
			59,3	1h 15'	

DISTANCE		Direction	A G	Information	Km to go
Total	Partial				
0,00	0,00				74,21
4,20	4,20				70,01
4,34	0,14				69,87
7,05	2,71				67,16
10,90	3,85				63,31

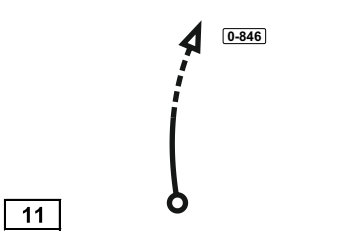
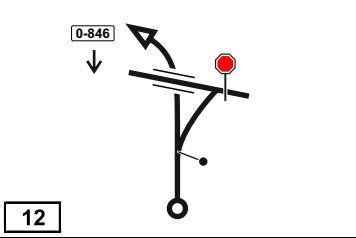
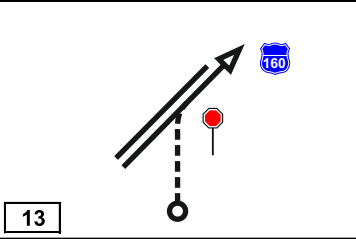
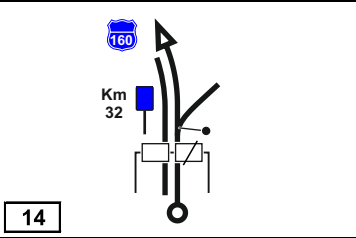

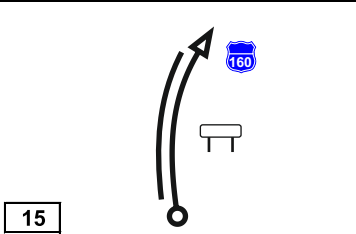

5,73

TC	8 - 11	CAMPING LOMAS del RIO LIA	Distance	Date	Sat 30
TC	9 - 12	ARAUCO	74,21	Section	3 - 4
ALTERNATIVE ROAD	SS	8 - 11 <i>Rio Lia</i>	Average	Target Time	
			59,3	1h 15'	

DISTANCE		Direction	A G	Information	Km to go
Total	Partial				
16,63	5,73				57,58
27,03	10,40				47,18
27,30	0,27			<div style="border: 1px solid black; padding: 5px; margin-bottom: 5px;"> ↑ Corcepcion ← Coronel </div> <p>! Keep the Left Line</p>	46,91
33,11	5,81			<div style="border: 1px solid black; padding: 5px; margin-bottom: 5px;"> ↑ CORONEL 12 PATA/GUAL → </div>	41,10
38,00	4,89			<div style="border: 1px solid black; padding: 5px; margin-bottom: 5px;"> ↑ Pangilemu Coronel ← Lota </div>	36,21

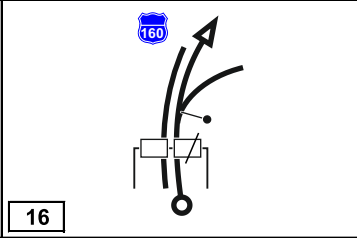
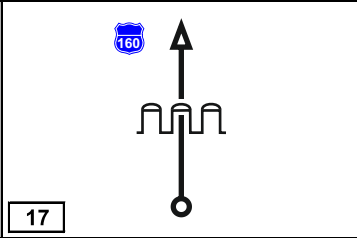
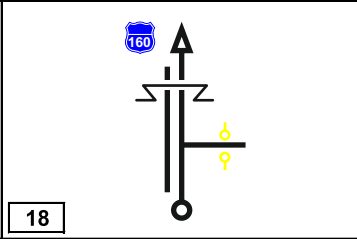
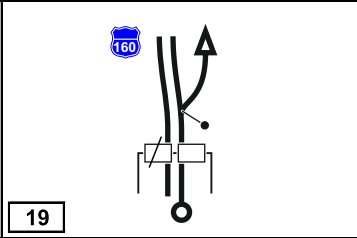
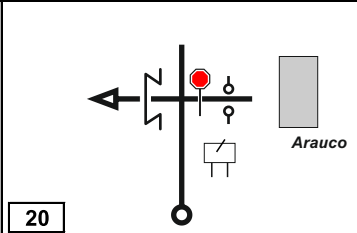
8,74

TC	8 - 11	CAMPING LOMAS del RIO LIA	Distance	Date	Sat 30
TC	9 - 12	ARAUCO	74,21	Section	3 - 4
ALTERNATIVE ROAD	SS	8 - 11 <i>Rio Lia</i>	Average	Target Time	
			59,3	1h 15'	

DISTANCE		Direction	A G	Information	Km to go
Total	Partial				
46,74	8,74				27,47
46,87	0,13			! Keep the Left Line	27,34
47,18	0,31				27,03
47,81	0,63				26,40
50,12	2,31				24,09

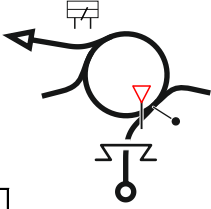

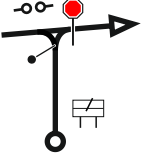

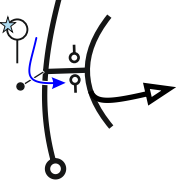
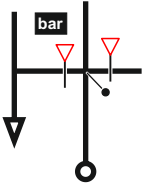

6,39

TC	8 - 11	CAMPING LOMAS del RIO LIA	Distance	Date	Sat 30
TC	9 - 12	ARAUCO	74,21	Section	3 - 4
ALTERNATIVE ROAD	SS	8 - 11 <i>Rio Lia</i>	Average	Target Time	
			59,3	1h 15'	

DISTANCE		Direction	A G	Information	Km to go
Total	Partial				
56,51	6,39			Chivilingo Retorno	17,70
57,82	1,31			PEAJE 1850 \$	16,39
67,05	9,23			Work in Progress (Arauco Norte)	7,16
67,50	0,45			Celulosa Arauco (Arauco Sur)	6,71
67,78	0,28			Celulos Arauco Retorno	6,43

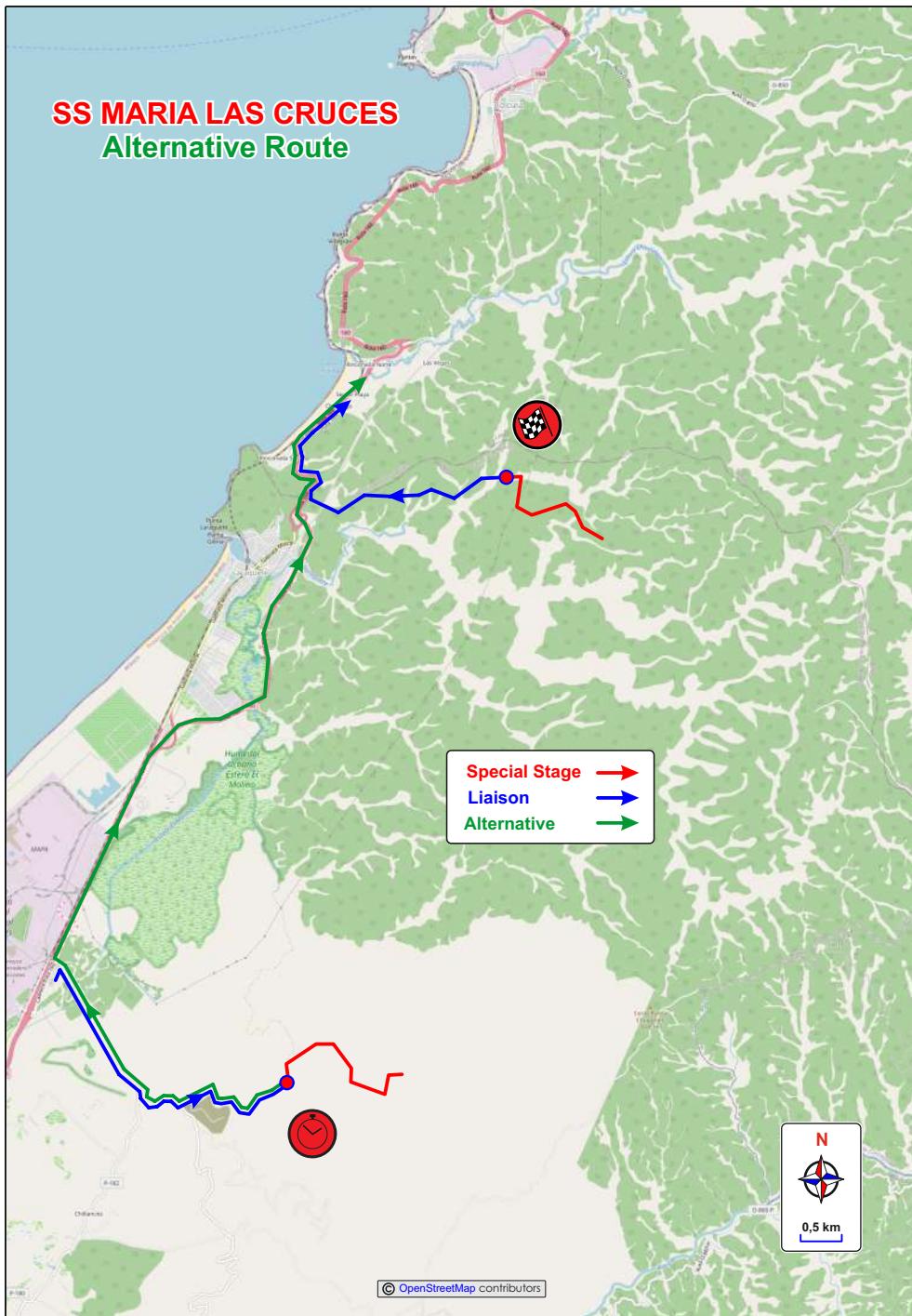
0,07

TC	8 - 11	CAMPING LOMAS del RIO LIA	Distance	Date	Sat 30
TC	9 - 12	ARAUCO	74,21	Section	3 - 4
ALTERNATIVE ROAD	SS	8 - 11 <i>Rio Lia</i>	Average	Target Time	
			59,3	1h 15'	

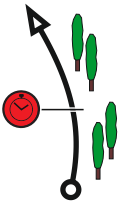


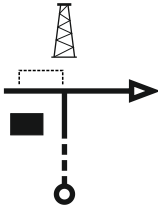
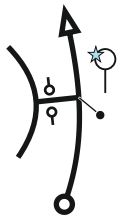
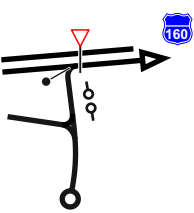
DISTANCE		Direction	A G	Information	Km to go
Total	Partial				
67,85	0,07	 21			6,36
68,72	0,87	 22			5,49
68,77	0,05	 23			5,44
69,03	0,26	 24			5,18

SS MARIA LAS CRUCES

Alternative Route

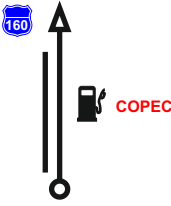
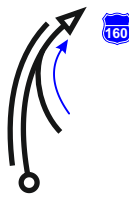
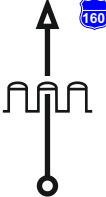


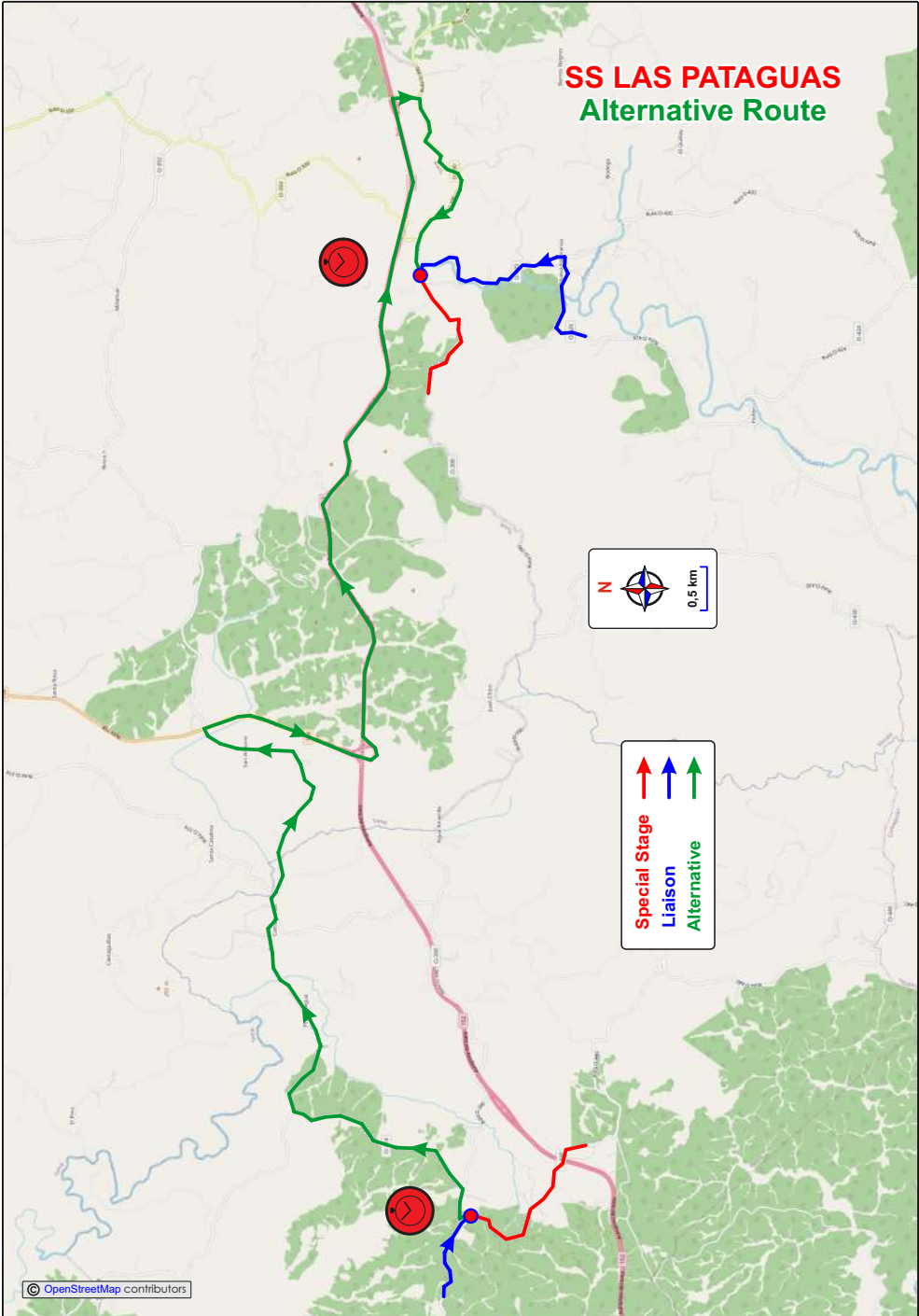
TC	9 - 12	ARAUCO	Distance	Date	Sat 30
TC	9A - 12A	TALCAHUANO TZ IN	83,48	Section	3 - 4
ALTERNATIVE ROAD	SS	9 - 12 <i>Maria de las Cruces</i>	Average	Target Time	1h 30'
			55,6		

DISTANCE		Direction	A G	Information	Km to go
Total	Partial				
0,00	0,00	 1			83,48
0,70	0,70	 2			82,78
2,16	1,46	 3			81,32
4,90	2,74	 4			78,58
5,00	0,10	 5			78,48

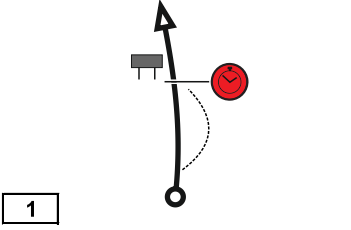

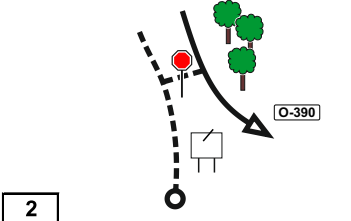

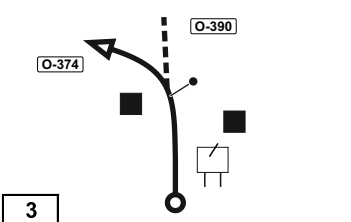

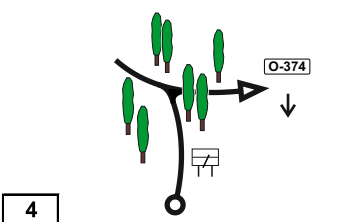

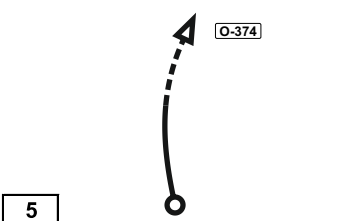
2,12

TC	9 - 12	ARAUCO	Distance	Date	Sat 30
TC	9A - 12A	TALCAHUANO TZ IN	83,48	Section	3 - 4
ALTERNATIVE ROAD	SS	9 - 12 <i>Maria de las Cruces</i>	Average	Target Time	1h 30'
			55,6		

DISTANCE		Direction	A G	Information	Km to go
Total	Partial				
7,12	2,12	 6			76,36
12,78	5,66	 7			70,70
14,78	2,00	 8		PEAJE 1850 \$ Box 26	68,70



TC	13	PENCO	Distance	Date	Sun 01
TC	14	JUAN CHICO	25,12	Section	5
ALTERNATIVE ROAD	SS	13 <i>Las Pataguas 1</i>	Average	Target Time	41
			36,7		

DISTANCE		Direction	A G	Information	Km to go
Total	Partial				
0,00	0,00				25,12
0,04	0,04				25,08
0,44	0,40				24,68
3,17	2,73				21,95
5,50	2,33				19,62

0,67

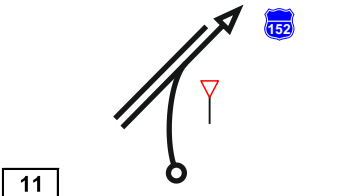
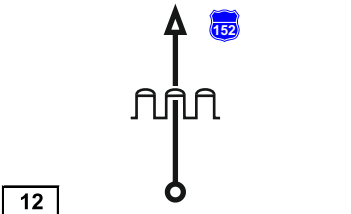
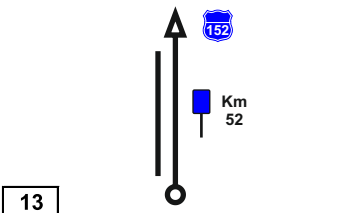
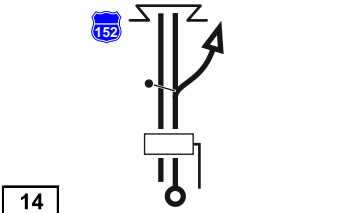
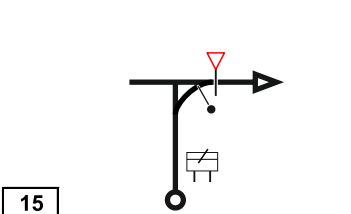

TC	13	PENCO	Distance	Date	Sun 01
TC	14	JUAN CHICO	25,12	Section	5
ALTERNATIVE ROAD	SS	13 <i>Las Pataguas 1</i>	Average	Target Time	41
			36,7		

DISTANCE		Direction	A G	Information	Km to go
Total	Partial				
6,17	0,67				18,95
6,57	0,40				18,55
9,89	3,32				15,23
10,04	0,15				15,08
11,94	1,90				13,18

0,90

TC	13	PENCO	Distance	Date	Sun 01
TC	14	JUAN CHICO	25,12	Section	5
ALTERNATIVE ROAD	SS	13 <i>Las Pataguas 1</i>	Average	Target Time	41
			36,7		

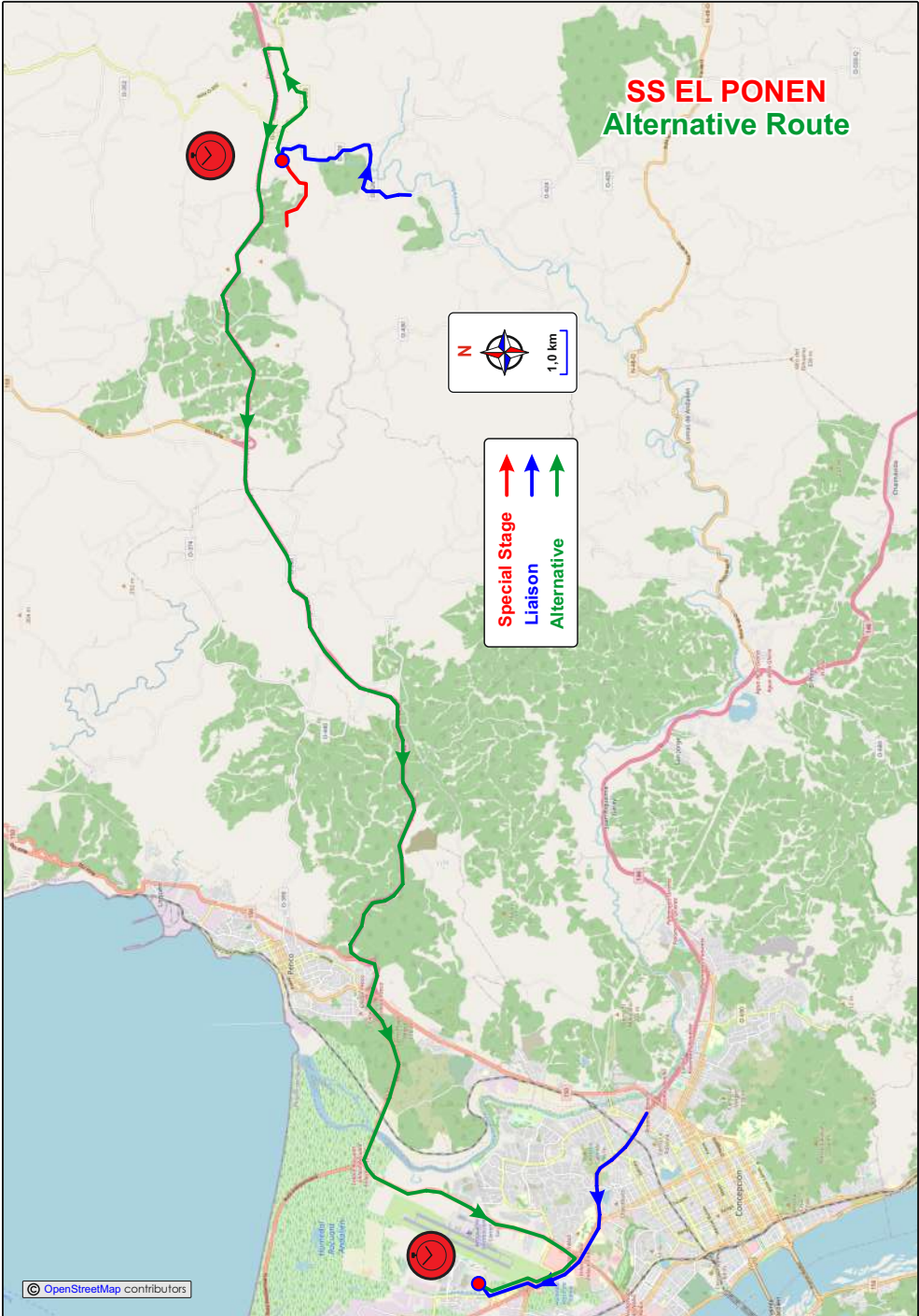
DISTANCE		Direction	A G	Information	Km to go
Total	Partial				

12,84	0,90				12,28
13,07	0,23			PEAJE 4710 \$	12,05
21,09	8,02				4,03
21,70	0,61			! Keep the Right Line	3,42
21,92	0,22				3,20

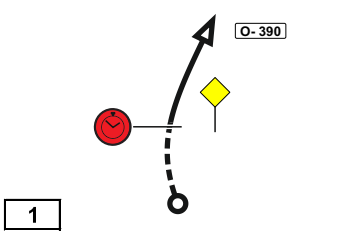

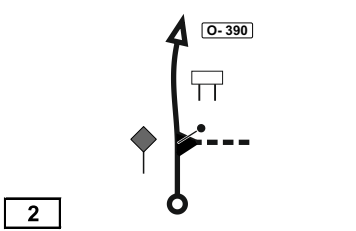

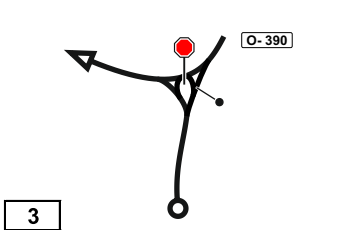
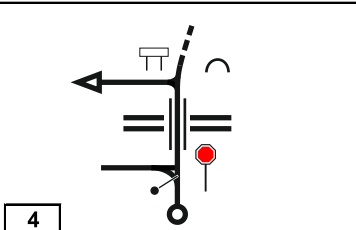

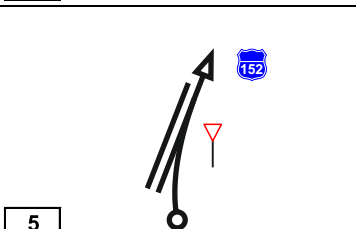
0,27

TC	13	PENCO	Distance	Date	Sun 01
TC	14	JUAN CHICO	25,12	Section	5
ALTERNATIVE ROAD	SS	13 <i>Las Pataguas 1</i>	Average	Target Time	
			36,7	41	

DISTANCE		Direction	A G	Information	Km to go
Total	Partial				
22,19	0,27				2,93
24,18	1,99				0,94
24,62	0,44				0,50
24,95	0,33				0,17
25,12	0,17				0,00



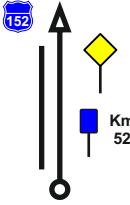
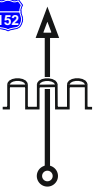

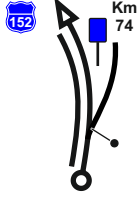

TC	14 - 16	JUAN CHICO	Distance	Date	Sun 01
TC	14A - 16A	TALCAHUANO TZ IN	40,73	Section	5 - 7
ALTERNATIVE ROAD	SS	14 - 16 <i>El Ponen</i>	Average	Target Time	
			54,3	45'	

DISTANCE		Direction	A G	Information	Km to go
Total	Partial				
0,00	0,00				40,73
0,17	0,17				40,56
2,92	2,75				37,81
3,27	0,35				37,46
3,62	0,35				37,11

0,57

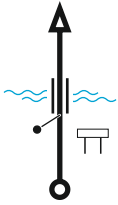
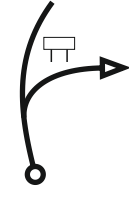
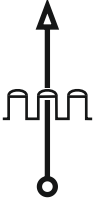
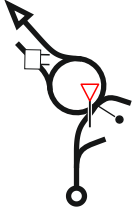
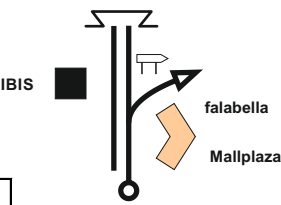
TC	14 - 16	JUAN CHICO	Distance	Date	Sun 01
TC	14A - 16A	TALCAHUANO TZ IN	40,73	Section	5 - 7
ALTERNATIVE ROAD	SS	14 - 16 <i>El Ponen</i>	Average	Target Time	
			54,3	45'	

DISTANCE		Direction	A G	Information	Km to go
Total	Partial				

4,19	0,57	 6			36,54
12,19	8,00	 7		PEAJE 4710 \$	28,54
17,91	5,72	 8			22,82
25,97	8,06	 9			14,76
28,29	2,32	 10		Take / Retire TIKET	12,44

2,18

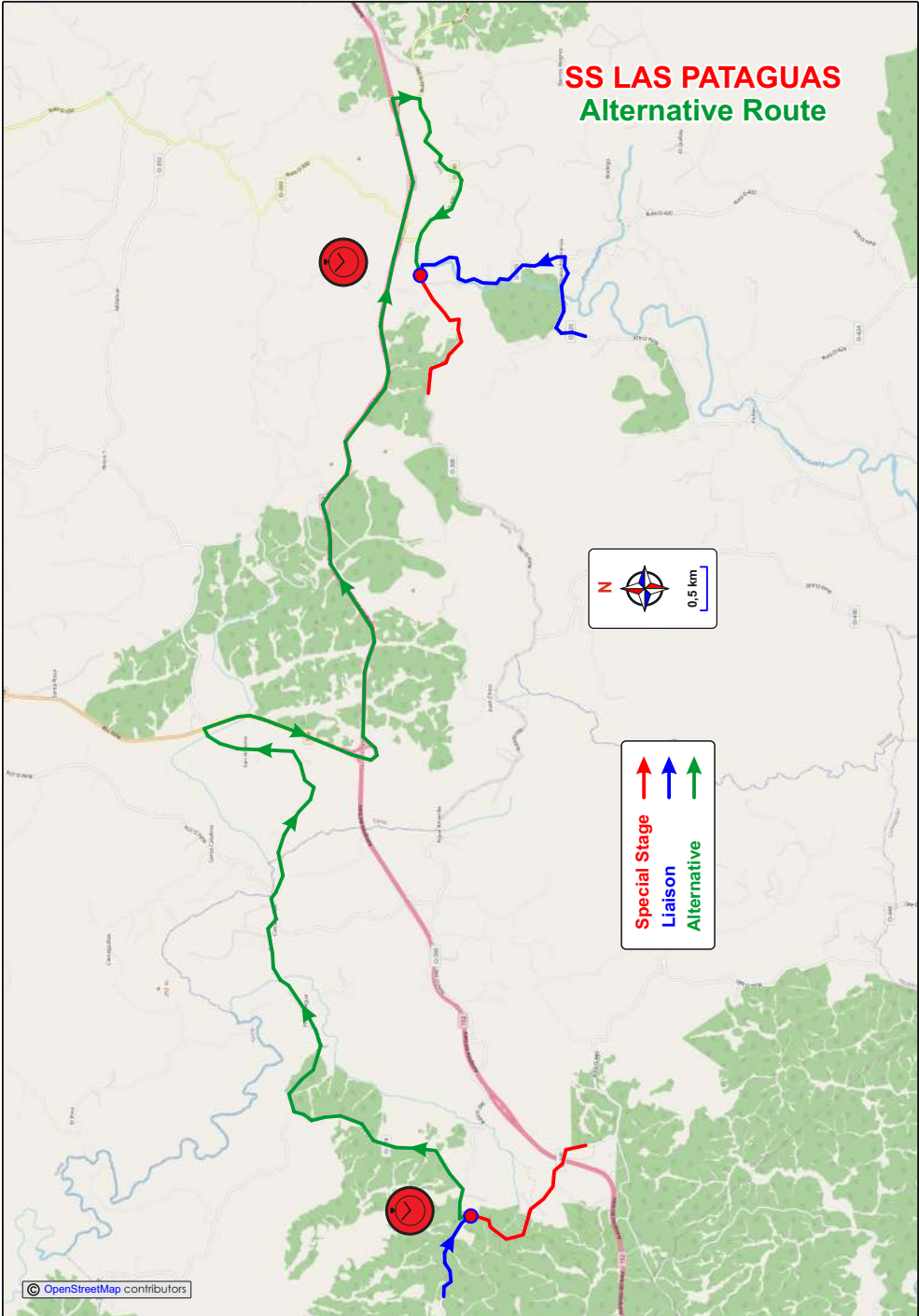
TC	14 - 16	JUAN CHICO	Distance	Date	Sun 01
TC	14A - 16A	TALCAHUANO TZ IN	40,73	Section	5 - 7
ALTERNATIVE ROAD	SS	14 - 16 <i>El Ponen</i>	Average	Target Time	
			54,3	45'	

DISTANCE		Direction	A G	Information	Km to go
Total	Partial				
30,47	2,18	<div data-bbox="276 503 335 544">11</div> 		Pte. Las Ballenas	10,26
31,34	0,87	<div data-bbox="276 738 335 779">12</div> 		Concepcion Aeropuerto →	9,39
33,77	2,43	<div data-bbox="276 974 335 1015">13</div> 		PEAJE 900 \$	6,96
35,09	1,32	<div data-bbox="276 1209 335 1250">14</div> 		↑ Talcahuano Concepcion	5,64
36,83	1,74	<div data-bbox="276 1445 335 1485">15</div> 		Talcahuano →	3,90

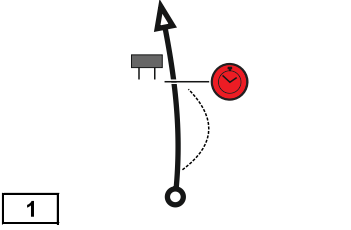

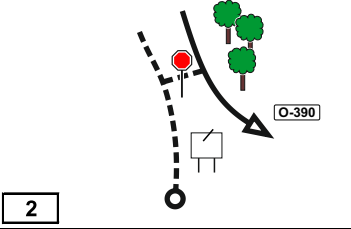

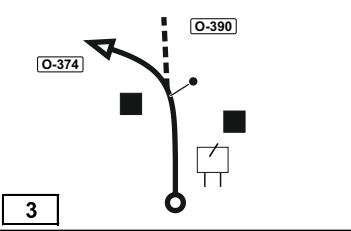

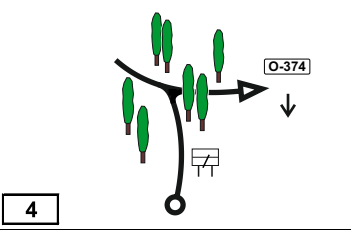

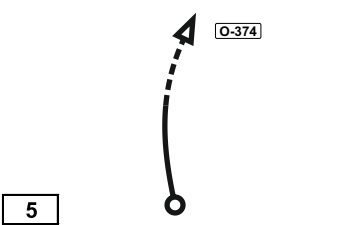
0,34

TC	14 - 16	JUAN CHICO	Distance	Date	Sun 01
TC	14A - 16A	TALCAHUANO TZ IN	40,73	Section	5 - 7
ALTERNATIVE ROAD	SS	14 - 16 <i>El Ponen</i>	Average	Target Time	
			54,3	45'	

DISTANCE		Direction	A G	Information	Km to go
Total	Partial				
37,17	0,34				3,56
37,94	0,77			 	2,79



TC	15	PENCO	Distance	Date	Sun 01
TC	15A	PUEENTE ROA R IN	24,95	Section	6
ALTERNATIVE ROAD	SS	15 <i>Las Pataguas 2</i>	Average	Target Time	
			36,5	41'	

DISTANCE		Direction	A G	Information	Km to go
Total	Partial				
0,00	0,00				24,95
0,04	0,04				24,91
0,44	0,40				24,51
3,17	2,73				21,78
5,50	2,33				19,45

0,67

TC	15	PENCO	Distance	Date	Sun 01
TC	15A	PUEENTE ROA R IN	24,95	Section	6
ALTERNATIVE ROAD	SS	15 <i>Las Pataguas 2</i>	Average	Target Time	41'
			36,5		

DISTANCE		Direction	A G	Information	Km to go
Total	Partial				
6,17	0,67				18,78
6,57	0,40				18,38
9,89	3,32				15,06
10,04	0,15				14,91
11,94	1,90				13,01

0,90

TC	15	PENCO	Distance	Date	Sun 01
TC	15A	PUENTE ROA R IN	24,95	Section	6
ALTERNATIVE ROAD	SS	15 <i>Las Pataguas 2</i>	Average 36,5	Target Time	41'

DISTANCE		Direction	A G	Information	Km to go
Total	Partial				

12,84	0,90	 11			12,11
13,07	0,23	 12		PEAJE 4710 \$	11,88
21,09	8,02	 13			3,86
21,70	0,61	 14		! Keep the Right Line	3,25
21,92	0,22	 15			3,03

0,27

TC	15	PENCO	Distance	Date	Sun 01
TC	15A	PUEBLO ROA R IN	24,95	Section	6
ALTERNATIVE ROAD	SS	15 <i>Las Pataguas 2</i>	Average 36,5	Target Time	41'

DISTANCE		Direction	A G	Information	Km to go
Total	Partial				
22,19	0,27	 16			2,76
24,18	1,99	 17			0,77
24,62	0,44	 18			0,33
24,95	0,33	 19			0,00

Notification of Withdrawal

The photo of this form must be sent by WhatsApp to one of the Competitor Relations Officer

Driver Car N°

Date Time

Reason for Withdrawal

.....

Is either of the crew members injured in any way ?

.....

Mobile phone Signature

RECEIPT

Driver Car N°

Date Time

Title of Official

Name and Signature



A series of ten horizontal dashed lines spanning the width of the page, providing a template for writing.

Enquiry Sheet

This form may be handed to the Competitor Relations Officer or to the Clerk of the Course or his Deputy at the Rally Headquarters .

Day Car N°

This enquiry relates to :

SS N° or road section to TC

Nature of enquiry

.....

.....

Name of Person lodgin enquiry :

Title Signature

Date Time

ACTION

.....

.....

Name of Person lodgin enquiry :

Title Signature

Date Time



A series of ten horizontal dashed lines spanning the width of the page, providing a template for writing.



A series of ten horizontal dashed lines spanning the width of the page, providing a template for writing.



A series of ten horizontal dashed lines spanning the width of the page, providing a template for writing.